



Atlantic  
Norfolk, Virginia

**Final**

**Site Management Plan  
Fiscal Year 2019 Amendment**

Atlantic Fleet Weapons Training Area – Vieques  
Vieques, Puerto Rico

October 2018

Prepared for NAVFAC Atlantic  
by CH2M HILL, Inc.  
Virginia Beach, Virginia  
Contract N62470-16-D-9000  
CTO 0004



# Executive Summary

This Site Management Plan (SMP) provides a summary of Comprehensive Environmental Response, Compensation, and Liability Act (CERCLA) response actions and associated documentation to be undertaken at the Atlantic Fleet Weapons Training Area (AFWTA) – Vieques, Vieques, Puerto Rico. In addition, the SMP provides milestones which reflect the anticipated schedule of completing CERCLA response actions that have been agreed to by the Department of the Navy (Navy) and the regulatory agencies. Milestones are provided for the Installation Restoration Program (IRP) and the Munitions Response Program (MRP), both of which are part of the Environmental Restoration Program (ERP) for the AFWTA.

The SMP meets the requirements of the Federal Facilities Agreement (FFA) under CERCLA Section 120 (Docket Number FFA-CERCLA 02-2007-2001; EPA, 2007). Under CERCLA, Vieques is referred to as AFWTA – Vieques, consistent with the designation in the Superfund Enterprise Management System (SEMS). The Site comprises the former Naval Ammunition Support Detachment (NASD), located on western Vieques, and the former Vieques Naval Training Range (VNTR), located on eastern Vieques. This SMP presents a description of the CERCLA sites and the projected schedules of CERCLA response actions in general accordance with timelines presented in the FFA. The Parties identified in the FFA include the Naval Facilities Engineering Command (NAVFAC) Atlantic, Environmental Protection Agency (EPA) Region 2, Puerto Rico Environmental Quality Board (PREQB), and the Department of the Interior (DOI). While not a party to the FFA, the Puerto Rico Department of Natural and Environmental Resources (PRDNER) participates with the aforementioned Parties in planning and executing the CERCLA response actions.

In accordance with the FFA, this SMP includes the following:

- A description of any actions necessary to mitigate any immediate threat to human health and the environment
- A description of all currently identified Site Screening Areas (SSA), Operable Units (OUs), Interim Remedial Actions (IRAs), Remedial Actions (RAs), Time-Critical Removal Actions (TCRAs) and Non-Time-Critical Removal Actions (NTCRAs) planned or being performed pursuant to the FFA
- Activities and schedules for response actions, including:
  - Identification of any primary actions
  - Deadlines
  - Near-term milestones
  - Out-year milestones
  - Target dates
  - Schedule for initiation of Remedial Designs (RDs), RAs, including IRAs, Emergency Actions, TCRAs, and NTCRAs and any initiation of other planned response actions covered by the FFA and projected end dates

## Facility Description

Vieques Island has a land area of approximately 33,000 acres, and is located in the Caribbean Sea approximately seven miles southeast of the eastern coast of the main island of Puerto Rico (**Figure ES-1**). The former VNTR is located on the eastern half and the former NASD is located on the western one-third, with the communities of Isabel Segunda and Esperanza located in between. On February 11, 2005, Vieques was placed on the National Priorities List (NPL) by the EPA.

NOTE: THIS SUMMARY IS PRESENTED IN ENGLISH AND SPANISH FOR THE CONVENIENCE OF THE READER. EVERY EFFORT HAS BEEN MADE FOR THE TRANSLATIONS TO BE AS ACCURATE AS REASONABLY POSSIBLE. HOWEVER, READERS SHOULD BE AWARE THAT THE ENGLISH VERSION OF THE TEXT IS THE OFFICIAL VERSION.

## East Vieques (Former VNTR)

The former VNTR, which comprises approximately 14,600 acres, provided ground warfare and amphibious training for Marines, naval gunfire support training, and air to ground training. The former VNTR was divided into four separate operational areas, comprising from west to east: the Eastern Maneuver Area (EMA), the Surface Impact Area (SIA), the Live Impact Area (LIA), and the Eastern Conservation Area (ECA) at the easternmost tip of the island.

On April 30, 2003, the former VNTR was transferred to the DOI to be operated and managed by the United States Fish and Wildlife Service (USFWS) as a National Wildlife Refuge pursuant to Section 1049 of the National Defense Authorization Act for Fiscal Year 2002 (Public Law 107–107).

Approximately 900 acres of the former VNTR, consisting of the LIA, is managed as a wilderness area where public access is prohibited in accordance with Public Law 106–398 and Public Law 107–107.

DOI developed a Comprehensive Conservation Plan (CCP) in 2007 for the Vieques National Wildlife Refuge that outlines its concept for managing the refuge (DOI, 2007). Environmental restoration of the former VNTR is based on potential risks to human health and the environment identified via the CERCLA process, together with applicable or relevant and appropriate requirements (ARARs), with consideration given to the future land use identified in the CCP.

## West Vieques (Former NASD)

On April 30, 2001, the 8,114-acre former NASD on the west side of Vieques was apportioned and transferred to the DOI, the Municipality of Vieques (MOV), and the Puerto Rico Conservation Trust (PRCT) in accordance with Public Law 106–398. The sites owned by these agencies are listed in the appendices. The property owned by DOI (approximately 3,158 acres) is managed by USFWS as part of the Vieques National Wildlife Refuge. Like the former VNTR, environmental restoration of the former NASD is based on potential risks to human health and the environment identified via the CERCLA process, together with ARARs, with consideration given to the planned future land use identified in the CCP.

# Resumen Ejecutivo

Este Plan de Manejo del Sitio (SMP, por sus siglas en inglés) presenta un resumen de las acciones de respuesta y los documentos relacionados bajo la Ley de Respuesta, Compensación, y Responsabilidad Ambiental (CERCLA en inglés) que van a llevarse a cabo en la Antigua Área de Adiestramiento con Armas de la Flota del Atlántico (AFWTA, por sus siglas en inglés) – Vieques, Vieques Puerto Rico. Además, el SMP presenta los logros que se reflejan en el calendario de actividades que se anticipa para que se completen las acciones de respuesta de CERCLA que han sido acordadas por la Marina y las agencias reguladoras. Se presentan los logros tanto para el Programa de Restauración de la Instalación (IRP, por sus siglas en inglés) como para el Programa de Respuesta a Municiones (MRP, por sus siglas en inglés), los cuales forman parte del Programa de Restauración Ambiental (ERP, por sus siglas en inglés) para el AFWTA.

El SMP cumple con los requerimientos del Acuerdo de Instalaciones Federales (FFA, por sus siglas en inglés) bajo la ley CERCLA Sección 120 (Número de Archivo FFA-CERCLA 02-2007-2001; EPA, 2007). Bajo CERCLA, Vieques se refiere como como AFWTA - Vieques, lo cual es consistente con la designación en el Sistema de Gestión de la Iniciativa Superfund (SEMS, por sus siglas en inglés). El sitio se compone del Destacamento de Apoyo a Municiones Navales (NASD, por sus siglas en inglés), que se encuentra en el oeste de Vieques, y el Antiguo Campo de Adiestramiento Naval de Vieques (VNTR, por sus siglas en inglés), ubicado en el este de Vieques. Este SMP presenta una descripción de los sitios investigados bajo CERCLA y el calendario de actividades que se proyecta para llevar a cabo acciones de respuesta bajo CERCLA, de acuerdo generalmente con los itinerarios establecidos en el FFA. Las Partes que se identifican en el FFA incluyen el Comando de Ingeniería de Instalaciones Navales (NAVFAC, por sus siglas en inglés) Atlántico, la Agencia de Protección Ambiental de los EE.UU. (EPA por sus siglas en inglés) Región 2; la Junta de Calidad Ambiental de Puerto Rico (JCA); y el Departamento del Interior de los EE.UU. (DOI, por sus siglas en inglés). Aunque el Departamento de Recursos Naturales y Ambientales de Puerto Rico (DRNA) no es parte del FFA, participa con las Partes arriba mencionadas en la planificación y ejecución de las acciones de respuesta bajo CERCLA.

De acuerdo con el FFA, este SMP incluye lo siguiente:

- Una descripción de cualquier acción necesaria para mitigar cualquier amenaza inmediata para la salud humana y el ambiente
- Una descripción de todas las Áreas de Evaluación del Sitio (SSA, por sus siglas en inglés), Unidades Operativas (OUs, por sus siglas en inglés), Acciones de Remediación Provisionales (IRAs, por sus siglas en inglés), Acciones de Remediación (RAs, por sus siglas en inglés), Acciones de Remoción de Tiempo Crítico (TCRAs, por sus siglas en inglés) y las Acciones de Remoción de Tiempo No Crítico (NTCRAs, por sus siglas en inglés) identificadas actualmente que están planificadas o que se están ejecutando de acuerdo al FFA
- Las actividades y el calendario de actividades para las acciones de respuesta, incluyendo:
  - Identificación de cualquier acción primaria
  - Plazos de cumplimiento
  - Logros a alcanzarse a corto plazo
  - Logros del año
  - Fechas meta
  - El calendario para iniciar los Diseños para la Remediación (RD, por sus siglas en inglés), RAs, incluyendo IRAs, Acciones de Emergencia, TCRAs y, NTCRAs, además, cualquier inicio de otras acciones de respuesta planificadas que están cubiertas dentro del FFA y todas las fechas de terminación planificadas

NOTA: ESTE RESUMEN SE PRESENTA EN INGLÉS Y EN ESPAÑOL PARA LA CONVENIENCIA DEL LECTOR. SE HA HECHO TODO LO POSIBLE PARA QUE LA TRADUCCIÓN SEA PRECISA EN LO MÁS RAZONABLEMENTE POSIBLE. SIN EMBARGO, LOS LECTORES DEBEN ESTAR AL TANTO QUE EL TEXTO EN INGLÉS ES LA VERSIÓN OFICIAL.

## Descripción de la Instalación

Vieques tiene una superficie de aproximadamente 33,000 acres y está localizada en el Mar Caribe aproximadamente 7 millas al sureste de la costa este de la isla principal de Puerto Rico (**Figura ES-1**). El antiguo VNTR está localizado en la mitad este, y el antiguo NASD está localizado en el tercio oeste, con las comunidades de Isabel Segunda y Esperanza en el medio. El 11 de febrero de 2005, Vieques fue añadida a la Lista de Prioridades Nacionales (NPL, por sus siglas en inglés) por la EPA.

### Vieques Este (Antiguo VNTR)

El antiguo VNTR se compone de aproximadamente 14,600 acres, y proporcionó adiestramiento de guerra sobre tierra y adiestramiento de técnicas anfibas para los infantes de marina, adiestramiento de apoyo de armas navales, y adiestramiento de combate de aire-tierra. El antiguo VNTR fue dividido en cuatro áreas operativas separadas, que se componen, de oeste a este: el Área de Maniobras del Este (EMA, por sus siglas en inglés), el Área de Impacto de Superficie (SIA por sus siglas en inglés), el Área de Impacto con Bala Viva (LIA, por sus siglas en inglés), y el Área de Conservación del Este (ECA, por sus siglas en inglés) que se encuentra en el punto más al este de la isla.

El 30 de abril de 2003, el antiguo VNTR fue transferido al DOI para ser operado y manejado por el Servicio de Pesca y Vida Silvestre de los Estados Unidos (USFWS, por sus siglas en inglés) como un Refugio Nacional de Vida Silvestre de acuerdo a la Sección 1049 de la Ley de Autorización de Defensa Nacional para Año Fiscal 2002 (Ley Pública 107–107).

Aproximadamente 900 acres del antiguo VNTR, que consisten del LIA, son manejados como un área silvestre donde se prohíbe el acceso al público de acuerdo a la Ley Pública 106–398 y la Ley Pública 107–107.

DOI desarrolló un Plan Abarcador de Conservación (CCP, por sus siglas en inglés) en 2007 para el Refugio Nacional de Vida Silvestre de Vieques que delinea su concepto para el manejo del refugio (DOI, 2007). La restauración ambiental del antiguo VNTR se basa en los riesgos potenciales a la salud humana y al ambiente identificados a través del proceso CERCLA, junto con los requerimientos aplicables o relevantes y apropiados (ARARs, por sus siglas en inglés), considerando el uso futuro de los terrenos identificado en el CCP.

### Vieques Oeste (Antiguo NASD)

El 30 de abril de 2001, los 8,114 acres del antiguo NASD ubicado en el lado oeste de Vieques fue repartido y transferido a DOI, al Municipio de Vieques (MOV, por sus siglas en inglés), y al Fideicomiso de Conservación de Puerto Rico (PRCT, por sus siglas en inglés) de acuerdo con la Ley Pública 106–398. Los sitios que son propiedad de estas agencias se describen en los anejos. La propiedad que le pertenece al DOI (aproximadamente 3,158 acres) está administrada por USFWS como parte del Refugio Nacional de Vida Silvestre de Vieques. Igual que en el antiguo VNTR, la restauración ambiental del antiguo NASD se basa en los riesgos potenciales a la salud humana y al ambiente identificados a través del proceso CERCLA, en conjunto con los ARARs, y considerando el uso futuro planificado para los terrenos identificado en el CCP.



FIGURE ES-1  
**Regional Location Map**  
*Site Management Plan, FY 2019*  
*Vieques, Puerto Rico*

# Contents

<b>Executive Summary.....</b>	<b>iii</b>
<b>Acronyms and Abbreviations .....</b>	<b>ix</b>
<b>1 Introduction .....</b>	<b>1-1</b>
1.1 Overview of the Site Management Plan .....	1-1
1.1.1 Overview of this Document.....	1-1
1.1.2 Objectives of the Site Management Plan.....	1-1
1.1.3 Site Management Plan Updates.....	1-2
1.1.4 Facility Description .....	1-2
1.1.5 National Priorities List Listing .....	1-3
1.1.6 Hurricanes Irma and Maria .....	1-3
1.2 Information Repositories.....	1-3
<b>2 Site Descriptions .....</b>	<b>2-1</b>
2.1 Eastern Vieques Sites (Former VNTR) .....	2-1
2.1.1 Consent Order Sites.....	2-1
2.1.2 Photo-Identified and Potential Area of Concern Sites .....	2-3
2.1.3 Munitions Response Sites .....	2-6
2.2 Western Vieques Sites (Former NASD) .....	2-14
2.2.1 Environmental Sites.....	2-14
2.2.2 Munitions Response Site (SWMU 4 – Inactive Open Burn/Waste Explosive Detonation Range).....	2-16
2.3 Munitions Response Site Prioritization .....	2-18
<b>3 Schedules and Funding .....</b>	<b>3-1</b>
3.1 Document Review Schedule.....	3-1
3.2 Primary Documents.....	3-1
3.3 Secondary Documents.....	3-2
3.4 Projected ERP/MRP Funding .....	3-2
3.5 Site Cleanup Acceleration .....	3-3
<b>4 References.....</b>	<b>4-1</b>
<b>Appendixes</b>	
A Status of Remedial Investigation/Feasibility Study Sites	
A1 Environmental Sites	
A2 Munitions Response Sites	
B Site Screening Areas	
B1 Environmental Sites	
B2 Munitions Response Sites	
C DoD Site Prioritization Protocol Scoring	

**Tables (provided at the end of each section)**

- 1-1 Anticipated Documents for RAB/Public Comment in Fiscal Year 2019
- 2-1 Operable Units Cross Reference Table
- 2-2 Summary of Munitions Response Site Prioritization Protocol Results for Vieques Munitions Response Sites
- 3-1 FY19 and Beyond Tentative Schedule
- 3-2 Vieques Programmed Funding, In Millions (\$)
- 3-3 Site Acceleration

**Figures (provided at the end of each section)**

- ES-1 Regional Location Map
- 1-1 Regional Location Map
- 1-2 Vieques Sites to be Assessed Under CERCLA
- 2-1 East Vieques Environmental Restoration Sites
- 2-2 East Vieques Munitions Response Sites
- 2-3 West Vieques Environmental Restoration and Munitions Response Sites
- 2-4 Status of Vieques Cleanup Program Sites Under CERCLA
- 3-1 Vieques Munition Response and Environmental Restoration Program Schedule



# Acronyms and Abbreviations

AFWTA	Atlantic Fleet Weapons Training Area
AOC	Area of Concern
ARAR	applicable or relevant and appropriate requirement
ARF	Administrative Record File
ATG	air-to-ground
CCP	Comprehensive Conservation Plan
CCR	Construction Completion Report
CERCLA	Comprehensive Environmental Response, Compensation, and Liability Act
CHE	Chemical Warfare Material Hazard Evaluation
COC	contaminant of concern
DGM	digital geophysical mapping
DMM	discarded military munitions
DoD	Department of Defense
DOI	Department of the Interior
EADA	elevated anomaly density area
EBS	Environmental Baseline Survey
ECA	Eastern Conservation Area
EE/CA	Engineering Evaluation/Cost Analysis
EHE	Explosive Hazard Evaluation
EISB	enhanced in situ bioremediation
EMA	Eastern Maneuver Area
EPA	Environmental Protection Agency
ER,N	Environmental Restoration, Navy
ERA	Expanded Range Assessment
ERP	Environmental Restoration Program
ESD	Explanation of Significant Differences
ESI	Expanded Site Investigation
FEMA	Federal Emergency Management Agency
FFA	Federal Facilities Agreement
FFS	Focused Feasibility Study
FS	Feasibility Study
FY	fiscal year
HE	high explosive
HHE	Health Hazard Evaluation
HHRA	Human Health Risk Assessment
IAS	Initial Assessment Study
IRA	Interim Remedial Action
IRP	Installation Restoration Program
ISCO	in situ chemical oxidation
LIA	Live Impact Area
LTM	long-term monitoring
LUC	land use control
MC	munitions constituent
MCL	maximum contaminant limit

MD	munitions debris
MEC	munitions and explosives of concern
mg/kg	milligrams per kilogram
mm	millimeter(s)
MOA	Memorandum of Agreement
MOV	Municipality of Vieques
MPE	multi-phase vacuum extraction
MPPEH	munitions potentially presenting an explosive hazard
MRP	Munitions Response Program
MRS	Munitions Response Site
MRSP	Munitions Response Site Prioritization Protocol
MW	monitoring well
NACIP	Navy Assessment and Control of Installation Pollutants
NASD	Naval Ammunition Support Detachment
NAVFAC	Naval Facilities Engineering Command
Navy	Department of the Navy
NFA	no further action
NGF	naval gunfire
NOAA	National Oceanic and Atmospheric Administration
NPL	National Priorities List
NSRR	Naval Station Roosevelt Roads
NTCRA	Non-Time-Critical Removal Action
O&M	operations and maintenance
OB/OD	open burn/open detonation
OU	Operable Unit
PA	Preliminary Assessment
PAH	polycyclic aromatic hydrocarbon
PAOC	Potential Area of Concern
PCB	polychlorinated biphenyls
PI	Photo-Identified
PRAP	Proposed Remedial Action Plan
PRCT	Puerto Rico Conservation Trust
PRDNER	Puerto Rico Department of Natural and Environmental Resources
PREQB	Puerto Rico Environmental Quality Board
QAPP	Quality Assurance Project Plan
RA	remedial action
RAB	Restoration Advisory Board
RAO	Remedial Action Objective
RCRA	Resource Conservation and Recovery Act
RD	Remedial Design
RFI	RCRA Facility Investigation
RI	Remedial Investigation
ROD	Record of Decision
SAP	Sampling and Analysis Plan
SEMS	Superfund Enterprise Management System
SI	Site Inspection
SIA	Surface Impact Area
SMP	Site Management Plan

SSA	site screening area
SSL	soil screening level
SSP	site screening process
SVOC	semivolatile organic compound
SWMU	Solid Waste Management Unit
TCE	trichloroethene
TCRA	Time-Critical Removal Action
TEMTADS	Time-domain Electro-magnetic Multi-sensor Towed Array Detection System
TPH	total petroleum hydrocarbon
USFWS	United States Fish and Wildlife Service
UST	underground storage tank
UXO	unexploded ordnance
VNTR	Vieques Naval Training Range
VOC	volatile organic compound
VSI	Visual Site Inspection
WAA	Wide Area Assessment

# Introduction

## 1.1 Overview of the Site Management Plan

### 1.1.1 Overview of this Document

This Site Management Plan (SMP) provides a summary of Comprehensive Environmental Response, Compensation, and Liability Act (CERCLA) response actions and associated documentation to be undertaken at the Atlantic Fleet Weapons Training Area (AFWTA) – Vieques, Vieques, Puerto Rico. In addition, the SMP provides milestones which reflect the anticipated schedule of completing CERCLA response actions that have been agreed to by the Department of the Navy (Navy) and the regulatory agencies. Milestones are provided for both the Environmental Restoration Program (ERP) and the Munitions Response Program (MRP), both of which are part of the Installation Restoration Program (IRP) for the Vieques Facility. It also identifies where and when formal solicitation of public or Restoration Advisory Board (RAB) input and comment on the IRP is planned.

**Table 1-1** identifies the documents that are anticipated to be issued for public or RAB comment during fiscal year (FY) 2019.

The SMP meets the requirements of the Federal Facilities Agreement (FFA) under CERCLA Section 120 (Docket Number FFA-CERCLA 02-2007-2001). Under CERCLA Vieques is referred to as AFWTA – Vieques, consistent with the designation in the Superfund Enterprise Management System (SEMS). The Site comprises the former Naval Ammunition Support Detachment (NASD), located on western Vieques, and the former Vieques Naval Training Range (VNTR), located on eastern Vieques (**Figure 1-1**). This SMP presents a description of the CERCLA sites and the projected schedules of CERCLA response actions in general accordance with timelines presented in the FFA. The Parties identified in the FFA include the Naval Facilities Engineering Command (NAVFAC) Atlantic, Environmental Protection Agency (EPA) Region 2, Puerto Rico Environmental Quality Board (PREQB), and the Department of the Interior (DOI), commonly represented by the United States Fish and Wildlife Service (USFWS). While not a party to the FFA, the Puerto Rico Department of Natural and Environmental Resources (PRDNER) participates with the aforementioned Parties in planning and executing the CERCLA response actions.

### 1.1.2 Objectives of the Site Management Plan

In accordance with the FFA, this SMP includes the following:

- A description of any actions necessary to mitigate any immediate threat to human health and the environment
- A description of all currently identified Site Screening Areas (SSAs), Operable Units (OUs), Interim Remedial Actions (IRAs), Remedial Actions (RAs), Time-Critical Removal Actions (TCRAs), and Non-Time-Critical Removal Actions (NTCRAs) planned or being performed pursuant to the FFA
- Activities and schedules for response actions, including:
  - Identification of any primary actions
  - Deadlines
  - Near-term milestones
  - Out-year milestones
  - Target dates

- Schedule for initiation of Remedial Designs (RDs), RAs, including IRAs, Emergency Actions, TCRAs, NTCRAs, and any initiation of other planned response actions covered by the FFA and projected end dates

### 1.1.3 Site Management Plan Updates

The Navy will prepare a draft fiscal year update of the SMP by June 15 of each year and will include revisions to milestones from previous SMP updates, as applicable, and any new milestones that are planned.

Regulatory comments on draft fiscal year updates will be due to the Navy 30 days after receipt by EPA, DOI, and PREQB of a draft fiscal year update. A revised draft fiscal year SMP update (hereinafter referred to as the “draft final fiscal year SMP”) will be due from the Navy no later than 30 days after the end of the EPA/DOI/PREQB comment period. The resolution of comments and production of the draft final will be conducted within 30 days following the receipt of comments on the draft. The draft final fiscal year SMP shall not become an approved SMP until 21 days after Navy receives official notification of Congress’ authorization and appropriation of funds if funding is sufficient to complete the work to be performed during the year covered by that authorization or appropriation. However, upon approval of the draft final or conclusion of the dispute resolution process, the Parties shall implement the SMP while awaiting official notification of Congress’ authorization and appropriation.

### 1.1.4 Facility Description

Vieques Island has a land area of approximately 33,000 acres, and is located in the Caribbean Sea approximately seven miles southeast of the eastern coast of the main island of Puerto Rico (**Figure 1-1**). The former Naval facilities are located on the eastern half (i.e., former VNTR) and western one-third (i.e., former NASD) of the island, with the communities of Isabel Segunda and Esperanza located in between.

#### 1.1.4.1 East Vieques (Former VNTR)

The former VNTR, which comprises approximately 14,600 acres, provided ground warfare and amphibious training for Marines, naval gunfire support training, and air to ground training. The former VNTR was divided into four separate operational areas, comprising from west to east: the Eastern Maneuver Area (EMA), the Surface Impact Area (SIA), the Live Impact Area (LIA), and the Eastern Conservation Area (ECA) at the easternmost tip of the island.

On April 30, 2003, the former VNTR was transferred to the DOI to be operated and managed by the USFWS as a National Wildlife Refuge pursuant to Section 1049 of the National Defense Authorization Act for Fiscal Year 2002 (Public Law 107–107). Approximately 900 acres of the former VNTR, consisting of the LIA is managed as a wilderness area where public access is prohibited in accordance with Public Law 106–398 and Public Law 107–107.

DOI developed a Comprehensive Conservation Plan (CCP) for the Vieques National Wildlife Refuge that outlines its concept for managing the refuge (DOI, 2007) and for which various “step-down” plans have been developed that outline site-specific land use designs. To date, step-down plans have been developed for former NASD Solid Waste Management Unit (SWMU) 4 and former VNTR UXOs 1, 12, and 14. In addition to the land use plans for the Vieques National Wildlife Refuge, PRDNER developed a land use plan for former VNTR UXO 18 (Cayo La Chiva). Each of these sites is further discussed in Section 2.

Environmental restoration of the former VNTR is based on potential risks to human health and the environment identified via the CERCLA process, together with applicable or relevant and appropriate requirements (ARARs), with consideration given to the future land use identified in DOI’s CCP and associated step-down plans and PRDNER’s UXO 18 land use plan.

#### 1.1.4.2 West Vieques (Former NASD)

On April 30, 2001, the 8,114-acre former NASD on the west side of Vieques was apportioned and transferred to the DOI, the Municipality of Vieques (MOV), and the Puerto Rico Conservation Trust (PRCT) in accordance with

Public Law 106–398. The sites owned by these agencies are listed in the appendices. The property owned by the DOI (approximately 3,158 acres) is managed by USFWS as part of the Vieques National Wildlife Refuge. Like the former VNTR, environmental restoration of the former NASD is based on potential risks to human health and the environment identified via the CERCLA process, together with ARARs, with consideration given to the planned future land use identified in DOI’s CCP.

### 1.1.5 National Priorities List Listing

In 2003, the Governor of Puerto Rico requested EPA to list the VNTR and NASD on the National Priorities List (NPL). On May 26, 2004, the President of PREQB sent a letter to the Regional Administrator of EPA acknowledging that EPA, PREQB, and DOI concurred with the designation of the former naval facilities of eastern and western Vieques as an NPL site. In addition, a clarification of the AFWTA was provided and stated that initial areas of Preliminary Assessment/ Site Inspection (PA/SI) under CERCLA will focus on “Agreed Areas” in and around Vieques and Culebra where the Navy conducted operations, including “those waters in and around Vieques where contamination has come to be located.” On February 11, 2005, Vieques was placed on the NPL. The areas being addressed as part of the NPL or otherwise under CERCLA are shown on **Figure 1-2**.

As a result of the NPL listing, an FFA was signed by the Navy, EPA, PREQB, and DOI on September 7, 2007. The FFA establishes the procedural framework and schedule for implementing the CERCLA Response Actions on Vieques.

### 1.1.6 Hurricanes Irma and Maria

On September 6, 2017, Hurricane Irma (Category 5) impacted Vieques causing minor damage. On September 20, 2017, Hurricane Maria (Category 4) made landfall in Puerto Rico and caused catastrophic damage to Vieques that required deployment of the Federal Emergency Management Agency (FEMA) to the island, due to the damage to public services and supplies. The hurricane caused extensive damage to the Navy’s base of operations and other supporting buildings, utilities, equipment/vehicles, and to the vegetation, beaches, and roads at the facility. On October 11, 2017, in accordance with Section 22 of the FFA, the Navy submitted a “Force Majeure” letter to EPA that provided for formal extension of the SMP schedule of CERCLA cleanup activities on Vieques due to impacts from Hurricane Maria. On October 18, 2017, EPA approved the “Force Majeure” status, with an official delay of 60 days of fieldwork directly impacted by Hurricane Maria with the expectation that further extending the schedule would be revisited at that time. The schedule contained herein reflects the impact of the hurricane and related recovery efforts on the CERCLA cleanup activities.

## 1.2 Information Repositories

The Navy maintains an information repository, including the official Administrative Record, at the Vieques public website at <http://www.navfac.navy.mil/vieques>. The public website is accessible from any device with access to the Internet. Due to Hurricanes Irma and Maria impacts to Vieques utilities and infrastructure, wired or wireless Internet communication is mainly available to the public at certain local businesses. However, the website is accessible through any mobile device with data access. EPA maintains a repository of certain documents at its Vieques field office and can also be contacted for information.

The information repository on the website contains two types of documents:

- The Administrative Record File (ARF). The ARF is the site-specific collection of documents pertinent to selecting response actions at CERCLA sites
- Documents that the Department of the Navy makes available for public review and comments

The ARF serves two purposes:

- It contains documents which form the basis for selection of a response action and focuses judicial review of any issue concerning the adequacy of a response action to ARF documents
- It serves as a vehicle for public participation in the selection of site-specific response actions

TABLE 1-1

**Anticipated Documents for RAB/Public Comment in Fiscal Year 2019***Site Management Plan, Fiscal Year 2019**Vieques, Puerto Rico*

Site	Document	Comments Solicited From
Former UST Site (AOC E)	Interim Remedial Action Completion Report	RAB
Former Camp Garcia Landfill (SWMU 1)	Annual Long-term Monitoring Report	RAB
Former Helicopter Maintenance Area (SWMU 20)	Feasibility Study Report	RAB
Eastern Conservation Area (UXO 1)	Remedial Action Completion Report	RAB
LIA Beaches (UXO 2), EMA/SIA North Beaches (UXO 7), and SIA South Beaches (UXO 8)	Beach Dynamics Investigation Report	RAB
LIA Interior (UXO 4)	North Convoy Target Area Technical Memorandum	RAB
EMA Interior (UXO 12) and EMA South (UXO 14)	Remedial Investigation/Feasibility Study Report	RAB
EMA Interior (UXO 12) and EMA South (UXO 14)	Proposed Remedial Action Plan	Public
EMA West (UXO 13)	Non-Time-Critical Removal Action After Action Report	RAB
EMA West (UXO 13)	Supplemental Remedial Investigation Sampling and Analysis Plan	RAB
Puerto Ferro (UXO 15 PI 9 East) and Adjacent Underwater Area (UXO 16)	Non-Time-Critical Removal Action After Action report	RAB
Puerto Ferro (UXO 15)	Remedial Investigation/Feasibility Study Report	RAB
Underwater Area (UXO 16.1)	Feasibility Study Report	RAB
Underwater Area (UXO 16.2)	Remedial Investigation Sampling and Analysis Plan	RAB
PAOC EE (UXO 17)	Remedial Investigation Report	RAB
Cayo La Chiva (UXO 18)	Remediation, O&M, LUC, and LTM Work Plan	RAB
	Site Management Plan, Fiscal Year 2020	Public
	5-Year Review Report	RAB

**Notes:**

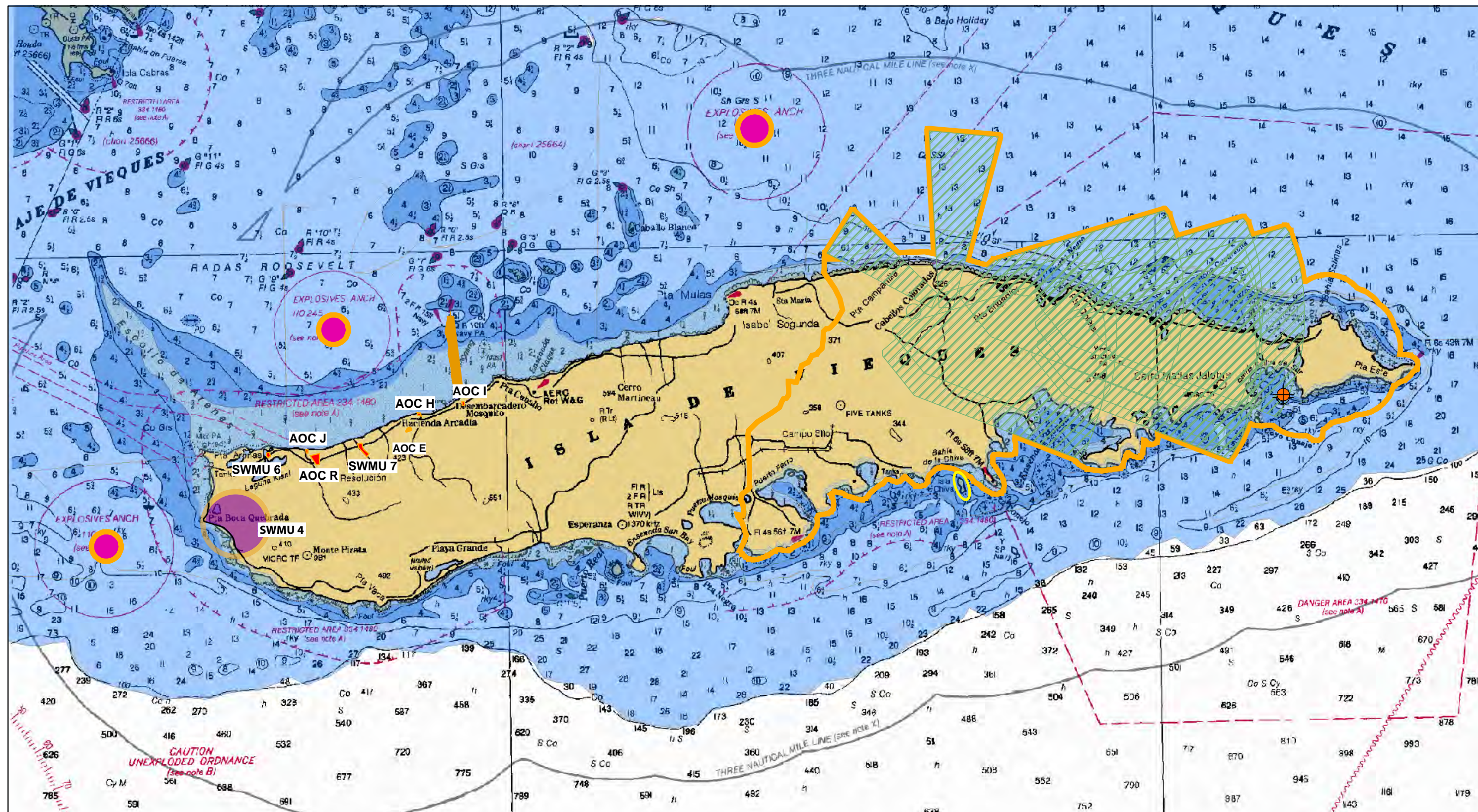
As of the issuance date of the Fiscal Year 2019 SMP, the documents included in this table are those anticipated to be issued for Restoration Advisory Board (RAB) or public comment during Fiscal Year 2019. However, the actual documents issued and the schedule of their issue are subject to change.




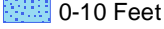

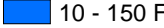









FIGURE 1-1  
**Regional Location Map**  
*Site Management Plan, FY 2019*  
*Vieques, Puerto Rico*





## Legend

- |   |  |   |                       |
|---|--|---|-----------------------|
|  | Agreed Areas of NPL Site                     |  | Water Depth           |
|  | Anchorage Location Boundary                  |  | 0-10 Feet             |
|  | Western Vieques Environmental Sites          |  | 10 - 150 Feet         |
|  | SWMU 4 (Former OB/OD Site)                   |  | Greater Than 150 Feet |
|  | Artillery Safety Fan                         |  | USS Killen            |
|  | Additional Area to be Addressed under CERCLA |   |                       |

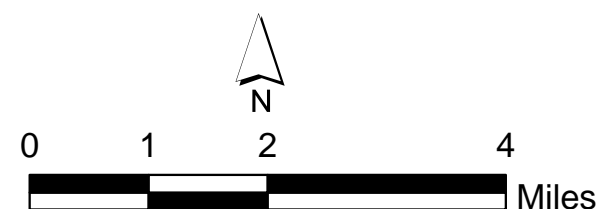


FIGURE 1-2  
Vieques Sites Addressed Under CERCLA  
Site Management Plan, FY 2019  
Vieques, Puerto Rico



# Site Descriptions

This section presents a description of the sites and the current status for the CERCLA response actions that are underway or have been completed at the Vieques Site. The individual sites are categorized in the appendices to this SMP and the FFA as follows:

- **Appendix A**, Remedial Investigation/Feasibility Study (RI/FS) Sites
  - **Appendix A-1**, Environmental Sites
  - **Appendix A-2**, Munitions Response Sites
- **Appendix B**, Site Screening Areas
  - **Appendix B-1**, Environmental Sites
  - **Appendix B-2**, Munitions Response Sites
- **Appendix C**, Department of Defense (DoD) Site Prioritization Protocol Scoring

Figures showing the locations of the sites on East Vieques and West Vieques are provided as **Figures 2-1, 2-2, and 2-3**. A figure that shows the status of each site as it relates to the CERCLA process is included as **Figure 2-4**.

## 2.1 Eastern Vieques Sites (Former VNTR)

### 2.1.1 Consent Order Sites

This subsection summarizes the status of the 12 environmental sites (i.e., SWMUs 1, 2, 4, 5, 6, 7, 8, 10, and 12, and Areas of Concern [AOCs] A, F, and G) that were identified in a Resource Conservation and Recovery Act (RCRA) Consent Order and have undergone investigations through the CERCLA process. Additional detail for the one site, SWMU 1, for which a remedial action is ongoing is provided herein. Site-specific detail for the remainder of the former VNTR environmental sites, which were determined to require No Action or No Further Action under CERCLA, is provided in **Appendix A-1** and past SMP updates. A cross reference table, **Table 2-1**, has been included to facilitate comparison of DoD “sites” with EPA “Operable Units.” The locations of the eastern Vieques environmental sites are shown in **Figure 2-1**. Section 3 discusses the anticipated schedule for deliverable submittal for SWMU 1, as well as all other environmental and munitions response sites on the former VNTR and former NASD under investigation and/or under removal or remedial action.

Prior to Vieques’ listing on the NPL, environmental investigations on the former VNTR were conducted under RCRA. Therefore, a Phase I RCRA Facility Investigation (RFI) (similar to a PA/SI conducted under CERCLA) was conducted for the 12 Consent Order SWMUs and AOCs and the Draft Phase I RCRA Facility Investigation Report was prepared (CH2M, 2004a). Because several of the potential inorganic constituents (also referred to as metals) detected in site-specific soil samples are also commonly occurring in nature or otherwise ubiquitous, a background investigation of soil inorganics was conducted, and the East Vieques Background Soil Inorganics Investigation Report was submitted in October 2007 (CH2M, 2007h). These background soil results are used to assess if the inorganic constituent levels detected in site-specific soils are consistent with background conditions or indicative of releases from historical waste management activities. Once the Background Soil Inorganics Report was finalized, the Draft Phase I RFI Report was revised with this information and re-submitted as the Draft PA/SI Report (to be consistent with the CERCLA terminology since Vieques had by then been listed on the NPL) for regulatory review, and subsequently the Final PA/SI Report (CH2M, 2008d).

Based on the findings of investigations documented in the PA/SI Report, 4 of the 12 Consent Order sites (i.e., SWMUs 5, 8, 12, and AOC F) were identified as requiring no action to be protective of unrestricted human use and ecological exposure. These sites were subsequently included in a No Action Decision Document (CH2M, 2009a).

The remaining eight sites were included in additional investigation, the results of which are presented in the Site Inspection/Expanded Site Inspection (SI/ESI) Report (CH2M, 2010c). Based on the findings presented in the SI/ESI Report, seven of the eight remaining Consent Order sites were identified as requiring no action or no further action (NFA) to be protective of unrestricted human use and ecological exposure. These sites are included in a No Action/NFA Decision Document (CH2M, 2010e). The one remaining site (SWMU 1) was recommended for presumptive remedy following preparation of a streamlined RI/FS Report. Subsequently, a presumptive remedy Record of Decision (ROD) was signed in 2011, the remedial action for which is discussed below.

#### 2.1.1.1 SWMU 1 – Camp Garcia Landfill

According to the Navy Assessment and Control of Installation Pollutants (NACIP) Initial Assessment Study (IAS) Report, this SWMU was in operation from approximately 1954 to 1978 (Greenleaf, 1984). While this SWMU was operational, it was an unlined landfill that was used to dispose of paper, corrugated containers, cans and food packaging material, rags, scrap metal, and yard waste. Municipal waste from both Camp Garcia and other areas of the VNTR was handled here. The SWMU 1 area, the Camp Garcia area, and environmental restoration sites in the former VNTR are shown in **Figure 2-1**. Approximately 1,800 to 3,120 tons of wastes were reportedly disposed of in the SWMU 1 landfill, as noted in the IAS (Greenleaf, 1984).

During operation of the landfill, the trench method of disposal was employed and land clearing was kept to a minimum to avoid erosion at the site. A bulldozer was used to dig a trench into which materials were disposed. The trench was then covered with about six inches of soil to control blowing of litter. The landfill was closed in 1978 and a two-foot thick soil cover was placed over the landfill.

The landfill managed waste from a maximum of approximately 150 individuals, depending on military exercises. An aerial photograph analysis of the landfill indicated that the fill area extended over an area of approximately 50 acres (Lockheed Martin, 1999). Although geophysical evaluation and test pitting performed during the Phase I RFI and the ESI suggested the landfill covered an area of approximately 41 acres, additional geophysical evaluation conducted during implementation of the remedial action confirmed the landfill area to be approximately 51 acres. Prior to implementation of the remedial action, the landfill was vegetated with dense grasses and trees. A gravel road was constructed down the center of the landfill in the mid-1980s, but the road became vegetated. During the Visual Site Inspection (VSI), no signs of erosion or stresses on vegetation were observed (PREQB, 1995). No documentation was found regarding releases of hazardous constituents from the landfill. Several areas of debris (fill material) were observed in 2004 during the clearing of transects for the Phase I RFI. Debris observed included galley (kitchen) waste (cans, bottles, forks, and knives), metal pipes, and a small metal tank. Observations made while test pitting during the ESI suggest some munitions debris (MD) was also disposed of in the landfill.

Evaluation of historical data collected at SWMU 1 is presented in the PA/SI Report (CH2M, 2008d) and the SI/ESI Report (CH2M, 2010c). Although the data collected during the Phase I RFI suggest there had not been a release from the landfill that posed a potentially unacceptable risk, only surface soil and groundwater data were collected at that time (i.e., no soil samples within and beneath debris nor ephemeral stream samples were collected). Based on this information, SWMU 1 was part of an ESI for which the fieldwork, described in a Sampling and Analysis Plan (SAP) (CH2M, 2009c) was completed in May 2009. During the ESI, geophysical surveying, test pitting, waste characterization, soil sampling, ephemeral stream sampling, monitoring well installation, and groundwater sampling were performed. The SI/ESI Report, which included SWMU 1, was submitted in August 2010 (CH2M, 2010c). Based on the findings documented in the SI/ESI Report and consistent with EPA guidance, a streamlined RI/FS for presumptive remedy was produced for SWMU 1. The Streamlined RI/FS was completed in April 2011 (CH2M, 2011f). Based on the remedial alternatives evaluation in the RI/FS, a Proposed Plan was issued for public comment in July 2011 (NAVFAC, 2011b) and the associated ROD was issued in September 2011 (NAVFAC, 2011d). The work plan to guide implementation of the remedial action, operation and maintenance (O&M), land use controls (LUC), and long-term monitoring (LTM) was submitted in July 2012 (CH2M, 2012g).

During an initial attempt to implement the remedy in September 2012, more surface debris was encountered than had been previously assumed present on the landfill surface (i.e., 0.5 acre). Based on this finding, the Navy and regulatory agencies concurred on removing the vegetation across the landfill in order to ensure all debris at the landfill surface could be removed, noting this would also facilitate a sitewide geophysical surveying to refine the boundary of the landfill and increase the level of confidence that all areas within the landfill boundary will be appropriately addressed by the remedial action. To accomplish this, a technical memorandum work plan for these pre-design activities was submitted in September 2013 (CH2M, 2013j), with fieldwork commencing thereafter. During the surface clearance, approximately 11,631 pounds of debris were removed from the landfill surface. A geophysical investigation was completed in April 2014, which identified the boundaries of buried debris contained within the landfill, and the human health risk assessment for soil beneath the landfill included in the RI/FS Report was revised to include subsurface soil, which demonstrated human health risks from exposure to landfill soil are acceptable under current and anticipated future land use. A technical memorandum (CH2M, 2015g) was prepared to document the remedial action activities to date and the proposed path forward for the site, which included completing the surface debris removal and landfill boundary delineation in areas adjacent to ephemeral streams at the site. This additional work was completed in November 2015.

A ROD Explanation of Significant Differences (ESD) was issued in October 2016 (NAVFAC, 2016c). As jointly determined by the Navy and regulatory agencies, removal of surface debris across the landfill was preferable to covering the debris. This action, and a revised risk assessment considering both surface and subsurface soil, demonstrated that there are no unacceptable risks remaining, thereby obviating the need for additional soil cover in order to meet the objectives set forth in the remedy selected for the 2011 ROD. None of the other aspects of the 2011 ROD are changed by this ESD; the long-term groundwater monitoring, the institutional controls, and O&M requirements remain unchanged. Because of the remedy modification outlined in the ROD ESD, a Revised O&M, LUC, and LTM Work Plan was finalized in November 2016 (CH2M, 2016m).

The remaining remedial action items (i.e., those identified in the 2011 ROD) were addressed in early 2016, including a survey of the LUC boundary by a professional surveyor, installing markers at LUC boundary corners, and installing a fence with warning signs along the main east-west road through the southern portion of the landfill. The results of the remedial action implementation are documented in the Remedial Action Completion Report finalized in January 2017 (CH2M, 2017c).

In accordance with the Revised O&M, LUC, LTM Work Plan, post-ROD inspections and LTM sampling were completed in January 2016, January 2017, and January 2018 that included sampling of six monitoring wells with analysis for volatile organic compounds (VOCs), semi-volatile organic compounds (SVOCs), pesticides, polychlorinated biphenyls (PCBs), and metals (total and dissolved). In addition, post-hurricane inspections and associated repairs were conducted following Hurricane Maria in late 2017. The first annual LTM Status Report was finalized in January 2017 (CH2M, 2017b), the second annual LTM Status Report was finalized in December 2017 (CH2M, 2017l), and the third annual LTM Status Report was finalized in August 2018 (CH2M, 2018l).

### 2.1.2 Photo-Identified and Potential Area of Concern Sites

During the development of the Description of Current Conditions Report (CH2M, 2001b) and the Environmental Baseline Survey (EBS) (NAVFAC, 2003c), several potential environmental sites were identified based on the review of historical aerial photographs and facility records. This subsection summarizes the status of the 23 photo-identified (PI) and 24 Potential Area of Concern (PAOC) sites that were identified, and in most cases, investigated, and in most cases determined to require No Action or No Further Action under CERCLA. Additional detail for the one site (SWMU 20 [formerly PI 4]) that is currently under investigation is provided herein. Site-specific detail for the remainder of the sites, which were determined to require No Action or No Further Action under CERCLA, is provided in **Appendix B-1** and past SMPs. The locations of the PI sites and PAOCs are shown on **Figure 2-1**.

A Draft Phase I RFI Report (CH2M, 2004a) was developed that described the 47 PI/PAOC sites; however, none of the sites were investigated during the Phase I RFI. The Draft Phase I RFI Report proposed eight of the PI/PAOC sites (PIs 4 and 7, and PAOCs J, K, L, N, S, and U) for a Phase I RFI, which was implemented as a PA/SI under CERCLA due to the subsequent listing of Vieques on the NPL. The PA/SI fieldwork for the eight PI/PAOC sites was completed in April 2006 in accordance with the PA/SI Work Plan (CH2M, 2006a). The PA/SI Report discusses the findings and recommendations for each of the eight PI/PAOC sites (CH2M, 2008d). One site (PAOC U) was recommended for NFA, which was documented in a No Action Decision Document (CH2M, 2009a). Five of the remaining seven PI/PAOC sites were recommended for further investigation as part of an ESI (PIs 4 and 7, and PAOCs L, N, and S). Determinations for the two remaining sites (PAOC J and K) were postponed pending completion of a regional groundwater evaluation for the Camp Garcia area. The five aforementioned sites and regional groundwater were included in an ESI, for which the fieldwork, described in an SAP (CH2M, 2009c), was completed in May 2009. The SI/ESI Report, which includes these five sites, was submitted in August 2010 (CH2M, 2010c). Based on the findings presented in the SI/ESI Report, five of the seven aforementioned PI/PAOC sites (PAOCs J, K, L, N, and S) were identified as requiring no action or NFA to be protective of unrestricted human use and ecological exposure. These sites are included in a No Action/NFA Decision Document (CH2M, 2010e). The remaining two sites (PI 4 and PI 7) were recommended for additional sampling in accordance with the existing SAP (CH2M, 2009c). The recommendation at the PI 7 site was to collect a co-located surface and subsurface soil sample from the same location sampled seven years prior to determine current concentrations of polycyclic aromatic hydrocarbons (PAHs). The additional samples were collected and the associated data, together with the data from other historical samples collected at the site, were used to determine existing conditions do not pose an unacceptable risk to human health or ecological receptors or leaching concern for groundwater. This was documented in the SI/ESI Report Addendum (CH2M, 2011i). Based on this, a No Action/NFA Decision Document that included PI 7 was issued in September 2011 (CH2M, 2011k). PI 4 (subsequently renamed SWMU 20) is still under investigation; therefore, more detail regarding this site is provided in Section 2.1.2.1.

The path forward for the remaining 39 PI/PAOC sites was discussed by the Environmental Technical Subcommittee, which at that time comprised representatives from the Navy, EPA, PREQB, and USFWS, and their contractors. Any of the PI/PAOC sites located in munitions sites are being or will be investigated as part of the broader munitions sites (see Section 2.1.3). Based on this protocol, there are 22 PI/PAOC sites located in munitions sites. The remaining 17 PI/PAOC sites (in addition to the eight discussed in the preceding paragraph) are in the ERP (PIs 5, 6, 8, 10, 11, 20, and 21, PAOCs I, M, O, P, Q, R, T, V, W, and X). A site visit by the Environmental Technical Subcommittee to 16 of the sites (all except PI 21) on October 17, 2007, determined that five of the 16 sites required no action to be protective of unrestricted human use and ecological exposure (PI 11 and 20, and PAOCs T, V, and W). A No Action Decision Document (CH2M, 2009a) was issued in January 2009 to document the no action determination for a number of sites, including these five sites. The remaining 11 PI/PAOC sites (not including PI 21) were included in the SI/ESI, for which the fieldwork, as described in the SAP (CH2M, 2009c), was completed in May 2009. The SI/ESI Report, which includes these 11 sites, was submitted in August 2010 (CH2M, 2010c). Based on the findings presented in the SI/ESI Report, nine of the 11 aforementioned PI/PAOC sites (PIs 5, 6, 8, and 10, and PAOCs I, M, O, P, and X) were identified as requiring no action or NFA to be protective of unrestricted human use and ecological exposure. These sites are included in a Final No Action/NFA Decision Document (CH2M, 2010e). The remaining two sites (PAOCs Q and R) were recommended for additional sampling in accordance with the aforementioned SAP (CH2M, 2009c). That sampling occurred in August 2010 and documented in the SI/ESI Addendum Report (CH2M, 2011i); the sites were subsequently included in a No Action/NFA Decision Document (CH2M, 2011k).

Representatives of the Environmental Technical Subcommittee conducted a site visit at PI 21 in March 2012. Based on historical information and the site visit, an SI SAP was submitted in February 2013 (CH2M, 2013d). Sampling was accomplished in April 2013 and a No Action Decision Document was issued in June 2014 (CH2M, 2014i).

Additionally, a new SSA (referred to as Laguna La Chiva) was added based on the results of sediment samples collected there by the National Oceanic and Atmospheric Administration (NOAA). An SI/RI SAP was submitted in

April 2013 (CH2M, 2013h) and sampling took place in May 2013. Based on the findings, a No Action Decision Document was issued in September 2014 (CH2M, 2014n).

#### 2.1.2.1 SWMU 20, Formerly Known as PI 4 (Former Helicopter Maintenance Area, Trenched Area, Disturbed Area, and Bermed Areas used for Fuel Bladder Storage)

Historical information suggests the site comprised a former helicopter maintenance area, trenched area, disturbed areas, and bermed area for storage of fuel bladders. There are no structures remaining at the site other than concrete pads (potential relics of building foundations) and concrete vaults believed to have been associated with a sanitary septic system for barracks and mess potentially located at the site (CH2M, 2008d).

During the 2001 SI of PI sites and the 2002 EBS SI, no physical evidence of a release was noted. However, as a conservative measure, five potential sources of a release were identified for PA/SI sampling:

- Former trenches
- Area of disturbed ground south of the helicopter maintenance area
- Bermed fuel bladder storage area
- Former helicopter maintenance area
- Disturbed area in the southeast part of the trenched area

Evaluation of historical data collected at SWMU 20 (designated PI 4 during past investigations) is presented in the PA/SI Report (CH2M, 2008d) and SI/ESI Report (CH2M, 2010c). Although the data collected during the PA/SI suggested there had been a release of VOCs to groundwater, the spatial coverage of monitoring wells was not adequate to sufficiently characterize the potential source area. Therefore, PI 4 was part of an ESI, for which the fieldwork, as described in the SAP (CH2M, 2009c), was completed in May 2009. During the ESI, additional monitoring well installation and groundwater sampling were performed. The SI/ESI Report, which includes PI 4, was submitted in August 2010 (CH2M, 2010c). The SI/ESI Report identified low levels of VOCs in groundwater at PI 4; specifically, low-level exceedances of the trichloroethene (TCE) maximum contaminant limit (MCL) were observed in one well over two rounds of sampling. Collection of another round of groundwater samples from all site wells for VOC analysis was recommended in the SI/ESI Report to confirm low levels or evaluate presence of any trends.

A Supplemental ESI and Pilot Study SAP was submitted in September 2011 which described additional soil and groundwater sampling and a potential pilot study (CH2M, 2011j). During the Supplemental ESI, five new wells were installed around the well that had the low-level TCE concentrations in an attempt to confirm the localized presence of TCE. However, the area of TCE contamination was determined to be larger than previously thought, so two additional wells were installed in the downgradient direction. These two wells also contained relatively low levels of TCE, but demonstrated the area of contamination had not yet been delineated. Therefore, the Supplemental ESI was halted and an RI SAP was developed for the site to determine the extent of the TCE-related contamination in groundwater. Because the site is the subject of an RI, its designation was changed from PI 4 to SWMU 20. An RI SAP was submitted in April 2013 (CH2M, 2013g) and fieldwork was conducted from May through October 2013, during which 16 shallow monitoring wells (MWs) (MW-15 through MW-30) and two deep bedrock wells (MW-13D and MW-17D) were installed. Groundwater samples were collected from 14 existing and the 18 new monitoring wells to help delineate the nature and extent of groundwater contamination. Four soil samples were collected from borings for monitoring wells MW-13D and MW-17D to supplement the 35 previously collected soil samples on site. The results of this field effort identified no soil contamination, but did identify TCE-related groundwater contamination extending approximately 1,500 feet in a south-southeastern direction from the assumed source location. Additional monitoring wells (MW-31, 32, 33, 24D, 25D, and 28D) were installed in 2014, which sufficiently delineated the nature and extent of contamination in both the shallow and deep bedrock groundwater to complete the RI and proceed to the feasibility study. Ultimately, the TCE-related contamination in groundwater was found to be approximately 1,500 feet in the

southeastern direction. Following completion of the groundwater investigation, soil samples from five locations were collected in the anticipated source area to determine if soil contamination at that location was present. No contamination was found. This information, coupled with the historical soil data, suggests there is no source area remaining in soil. The Final RI Report (CH2M, 2016i) was submitted in August 2016. The Draft FS Report, which evaluates remedial action alternatives for the site, was submitted for regulatory review in January 2017. During subsequent inter-agency discussions, it was concurred upon that additional information would be gathered to support the FS, including sampling six monitoring wells for microbial and geochemical parameters and performing simulations (modeling) of the various FS alternatives to estimate plume stability/cleanup timeframe. These activities are anticipated to occur in 2018.

### 2.1.3 Munitions Response Sites

The following updates the munitions response sites' status. For the purpose of this SMP, the number of munitions and explosives of concern (MEC) listed includes unexploded ordnance (UXO) and discarded military munitions (DMM) and material potentially presenting an explosive hazard (MPPEH) and does not include MD. The locations of the eastern Vieques munitions response sites are shown in **Figure 2-2**.

#### 2.1.3.1 UXO 1 – Eastern Conservation Area

The ECA, designated as Munitions Response Site (MRS) UXO 1 in the Expanded Range Assessment/Site Inspection (ERA/SI) Report, was not an operational area for munitions use. However, its close proximity to the LIA, where extensive naval gunfire and air-to-ground (ATG) bombing took place, resulted in the ECA being a potential area for MEC. In addition, the open burn/open detonation (OB/OD) area within the LIA generated an explosive safety arc that extended into the ECA. The ECA was part of the TCRA to remove munitions from the surface. MEC was removed from the surface within 125 acres of UXO 1 including the lagoon, leaving only several acres (approximately six percent of the site) of steep slopes and cliff edges not cleared, primarily because of inaccessibility and instability. Surface removal activities were completed in February 2009.

In February 2008 an Engineering Evaluation/Cost Analysis (EE/CA) for the Subsurface Removal of MEC from the Roads and Beaches was finalized (CH2M, 2008a). An NTCRA Work Plan for actions identified in the EE/CA was submitted to the regulatory agencies in October 2008 (CH2M, 2009b). The NTCRA was completed and removed subsurface munitions from the main road and Playa Blanco Beach of the ECA.

During the TCRA and NTCRA, approximately 1,400 MEC items were removed from UXO 1. Based on the results of the TCRA and NTCRA, an RI was conducted at the ECA to assess the nature and extent of contamination and potential environmental and human health risks associated with exposure to any contamination identified. The RI field investigation was completed in February 2011 and the RI Report was submitted in July 2012 (CH2M, 2012h). A Feasibility Study, which evaluated remedial alternatives for the site, was submitted in October 2012 (CH2M, 2012k). Following USFWS' issuance of the ECA restoration plan in March 2014, the Proposed Remedial Action Plan (PRAP) was finalized in June 2014 (NAVFAC, 2014b); the preferred alternative in the PRAP is Focused Additional MEC Removal and LUCs. Following the public comment period on the PRAP, a ROD for UXO 1 was signed on November 4, 2015 (NAVFAC, 2015c). The Final Remedial Action Work Plan (CH2M, 2016n) was issued in November 2016. Remedial action fieldwork is anticipated to begin in August 2018.

#### 2.1.3.2 UXO 2 – LIA Beaches

UXO 2 encompasses approximately 71 acres of beaches along the perimeter of the LIA (**Figure 2-2**). UXO 2 is further defined as the sandy beach areas extending from the waterline to the inland extent of turtle nesting habitats, as described in the Biological Assessment for the Former Live Impact Area (GMI, 2006).

The TCRA (interim action) at UXO 2 for the surface removal of munitions was initiated in 2005. In June 2009, the field activities for an NTCRA (interim action) for subsurface removal of munitions were initiated for UXO 2 (CH2M, 2009b). Over 1,100 surface and subsurface MEC have been removed from 14 of the 16 beaches at UXO 2. UXO 2 beaches consist of beaches 2, 3, 4, 5, 6, 7, 8, 9, 10, 11, 12, 13, 14, 33, 34, and 35. No MEC removal has been conducted at beaches 34 and 35 because the beaches are inaccessible due to steep cliffs on land and



nearshore shallow reefs in the water. An RI will be conducted to characterize the nature and extent of environmental contamination and MEC at UXO 2 and beaches at other UXO sites and to assess the potential risks, as described in the Master SAP for the East Vieques Terrestrial UXO Sites (CH2M, 2013b). The RI SAP was completed in April 2018 (CH2M, 2018e) and RI fieldwork is anticipated to begin in September 2018. In addition, a Beach Dynamics Investigation Quality Assurance Project Plan (QAPP) was issued in February 2014 and fieldwork took place between the spring of 2015 and the end of 2017. The beach dynamics investigation was conducted at ten beaches within the former VNTR and one beach within the former NASD to understand the dynamic nature of the beach environment and its impact on the mobility of MEC. Pre- and post-Hurricane Maria data were collected and included in the Beach Dynamics Report. The Draft Beach Dynamics Report was submitted for regulatory review in May 2018. Due to Hurricane Maria, RI field activities for UXOs 2, 7, and 8 were delayed, but are anticipated to begin in September 2018.

### 2.1.3.3 UXO 3 – LIA Roads

UXO 3 encompasses approximately 39 acres throughout the LIA and consists of selected roadways and 25-foot buffers on each side of the selected roads (**Figure 2-2**). UXO 3 runs through UXO 4 and adjacent to portions of UXO 2.

As part of the NTCRA for the Roads and Beaches, a digital geophysical mapping (DGM) survey was conducted for 13 acres of the roadways and buffer area that make up UXO 3. Over 11,300 subsurface anomalies were detected during the DGM survey and over 2,300 MEC have been removed from the surface and subsurface. Based on findings from the NTCRA and geophysical surveys, an RI is underway to characterize the nature and extent of environmental contamination and MEC and assess the potential risks, as described in the Master SAP for the East Vieques Terrestrial UXO Sites (CH2M, 2013b). An RI SAP for UXOs 3, 5, 6, and 11 was finalized in January 2016 (CH2M, 2016a). As part of the RI, advanced geophysical classification will be performed in various areas to help identify subsurface anomalies potentially representative of MEC to assist in the nature and extent determination as well as select locations for subsurface soil sampling. This technology, Time-domain Electro-magnetic Multi-sensor Towed Array Detection System (TEMTADS), is described in the Final Advanced Geophysical Classification for Munitions Response Remedial Investigations QAPP (CH2M, 2016o), hereinafter referred to as TEMTADS QAPP, which was issued in November 2016. The RI for UXOs 3, 5, 6, and 11 began in May 2017 but completion was delayed due to Hurricane Maria; field activities are anticipated to resume in September 2018.

### 2.1.3.4 UXO 4 – LIA Interior

UXO 4 encompasses approximately 855 acres consisting of a majority of the former LIA, excluding the roads and beaches (**Figure 2-2**).

In 1965, training activity began in the LIA where several mock-ups, such as old tanks and vehicles, were used as targets for aerial bombing. From the mid-1970s, naval gunfire (NGF) was practiced, where several point and area targets for ships were constructed (Tippetts et al., 1979). Marine artillery fired from the west likely impacted this area also.

The TCRA (interim action) at UXO 4 was initiated in 2005. The MEC removed from the ground surface consisted of multiple types of munitions items (e.g., bombs, projectiles, rockets, flares, submunitions). Over 52,000 MEC were removed during the TCRA. Due to the high density of very dangerous and sensitive submunitions present within the 75-acre submunitions area, a TCRA work plan specific to this area was issued in September 2016 (CH2M, 2016e). Controlled vegetation burn events (approximately 2 acres per burn) were conducted on October 5 and November 16, 2016 and March 17, 2017, each with associated air quality monitoring. These controlled vegetation burns are followed by MEC clearance within the burned area. Based on progress to date, MEC clearance throughout the submunitions area is anticipated to be completed in fiscal year 2021.

Based on the results of the ERA/SI and TCRA, an RI is being conducted to characterize the nature and extent of environmental contamination and MEC and assess the potential risks, as described in the Master SAP for the East Vieques Terrestrial UXO Sites (CH2M, 2013b). The RI fieldwork described in the Master SAP for the East

Vieques Terrestrial UXO Sites (CH2M, 2013b) started in January 2013 with the collection of soil, surface water, sediment, and groundwater samples. The RI fieldwork will be performed within the submunitions area once the area has been surface cleared. Additional RI fieldwork is anticipated in other areas of UXO 4 based on the RI Status Report for UXOs 4, 9, 10, 12, and 14 that was issued in May 2016. The RI Status Report presents the RI results to date and proposed path forward for this site (CH2M, 2016f). As indicated previously, future RI work within the Submunitions Area of UXO 4 is not yet scheduled because it is dependent upon completing the TCRA. The RI field activities at the North Convoy Target Area were conducted in January and February 2018, with oversight and split-sample collection performed by EPA.

#### 2.1.3.5 UXO 5 – SIA Restricted Roads

UXO 5 encompasses approximately 38 acres throughout the SIA and is composed of selected roadways and 25-foot buffers on each side of the selected roads (**Figure 2-2**).

In June 2009 the field activities for an NTCRA (interim action) were initiated (CH2M, 2009b). Nearly 300 MEC have been removed at UXO 5 during the NTCRA. Based on findings from the NTCRA and geophysical surveys, an RI is underway to characterize the nature and extent of environmental contamination and MEC and assess the potential risks, as described in the Master SAP for the East Vieques Terrestrial UXO Sites (CH2M, 2013b). An RI SAP for UXOs 3, 5, 6, and 11 was finalized in January 2016 (CH2M, 2016a). As part of the RI, advanced geophysical classification will be performed in various areas to help identify subsurface anomalies potentially representative of MEC to assist in the nature and extent determination as well as select locations for subsurface soil sampling. This technology is described in the Final TEMTADS QAPP (CH2M 2016o), which was issued in November 2016. The RI for UXOs 3, 5, 6, and 11 began in May 2017 but was delayed due to Hurricane Maria; field activities are anticipated to resume in September 2018.

#### 2.1.3.6 UXO 6 – EMA/SIA Public Roads

UXO 6 encompasses approximately 62 acres of roads including the road surface and 25-foot buffers on each side of the roads (**Figure 2-2**). The western portion of UXO 6 lies in the former EMA and the eastern portion lies in the former SIA.

Nearly 300 MEC were removed at UXO 6 during the NTCRA. Based on findings from the NTCRA and geophysical surveys, an RI is underway to characterize the nature and extent of environmental contamination and MEC and assess the potential risks, as described in the Master SAP for the East Vieques Terrestrial UXO Sites (CH2M, 2013b). An RI SAP for UXOs 3, 5, 6, and 11 was finalized in January 2016 (CH2M, 2016a). As part of the RI, advanced geophysical classification will be performed in various areas to help identify subsurface anomalies potentially representative of MEC to assist in the nature and extent determination as well as select locations for subsurface soil sampling. This technology is described in the Final TEMTADS QAPP (CH2M 2016o), which was issued in November 2016. The RI for UXOs 3, 5, 6, and 11 began in May 2017 but was delayed due to Hurricane Maria; field activities are anticipated to resume in September 2018.

#### 2.1.3.7 UXO 7 – EMA/SIA North Beaches

UXO 7 encompasses approximately 54 acres and comprises the sandy beach areas located along the north shore of the former VNTR. Beaches located in UXO 7 include Puerto Diablo, Puerto Negro, and Playa Capana. There are ten additional beaches that have no known historical names included in UXO 7.

The removal of surface and subsurface MEC at the beaches under the NTCRA removed nearly 600 MEC. An RI will be conducted to characterize the nature and extent of environmental contamination and MEC at UXO 7 and beaches at other UXO sites and to assess the potential risks, as described in the Master SAP for the East Vieques Terrestrial UXO Sites (CH2M, 2013b). The RI SAP was completed in April 2018 (CH2M, 2018e) and RI fieldwork is anticipated to begin in September 2018. In addition, a Beach Dynamics Investigation QAPP was issued in February 2014 and fieldwork took place between the spring of 2015 through the end of 2017. The beach dynamics investigation was conducted at ten beaches within the former VNTR and one beach within the former NASD to understand the dynamic nature of the beach environment and its impact on the mobility of MEC. Pre-

and post-Hurricane Maria data were collected and included in the Beach Dynamics Report. The Draft Beach Dynamics Report was submitted for regulatory review in May 2018. Due to Hurricane Maria, RI field activities for UXOs 2, 7, and 8 were delayed but are anticipated to begin in September 2018.

#### 2.1.3.8 UXO 8 – SIA South Beaches

UXO 8 encompasses approximately 45 acres and comprises the sandy beaches located along the southern shore of the area formerly referred to as the SIA (**Figure 2-2**). Beaches located in UXO 8 include Playa Matias, Playa Jalova, Playa Jalovita, Paya Yoye, Cayo Conejo, and Playa Fanduca. There are additional beaches that have no known historical names included in UXO 8.

Over 230 MEC were removed at UXO 8 under the NTCRA. An RI will be conducted to characterize the nature and extent of environmental contamination and MEC at UXO 8 and beaches at other UXO sites and to assess the potential risks, as described in the Master SAP for the East Vieques Terrestrial UXO Sites (CH2M, 2013b). The RI SAP was completed in April 2018 (CH2M, 2018e) and RI fieldwork is anticipated to begin in September 2018. In addition, a Beach Dynamics Investigation QAPP was issued in February 2014 and fieldwork took place between the spring of 2015 and the end of 2017. The beach dynamics investigation was conducted at ten beaches within the former VNTR and one beach within the former NASD to understand the dynamic nature of the beach environment and its impact on the mobility of MEC. Pre- and post-Hurricane Maria data were collected and included in the Beach Dynamics Report. The Draft Beach Dynamics Report was submitted for regulatory review in May 2018. Due to Hurricane Maria, RI field activities for UXOs 2, 7, and 8 were delayed but are anticipated to begin in September 2018.

#### 2.1.3.9 UXO 9 – SIA Exterior

UXO 9 encompasses approximately 1,655 acres and comprises gentle slope areas adjacent to the roads of the former SIA (**Figure 2-2**). The area of UXO 9 was increased as the result of adding a portion of areas formerly in UXOs 12 and 14 that have munitions densities and distribution similar to those in UXO 9. Since the initial boundaries of the UXO sites were established based on the information known at that time, it is reasonable to adjust those boundaries, if warranted, as additional information is gathered over time. In the case of UXO 9, information regarding MEC densities and distribution identified during the NTCRA activities associated with target areas near the western boundary of UXO 9 indicated its boundary should be extended further west to ensure MEC associated with those target areas were appropriately addressed as part of the ongoing NTCRA.

In February 2009, the field activities for an NTCRA were initiated to remove surface munitions from the site. The NTCRA and transects conducted in UXO 9 confirmed that the SIA was used as a target area for marine artillery and air-ground bombing of practice munitions. Through May 2018, over 20,700 MEC have been removed from the site as part of the ongoing NTCRA (interim action). Based on findings from the ERA/SI and the NTCRA, an RI is being conducted to characterize the nature and extent of environmental contamination and MEC and assess the potential risks, as described in the Master SAP for the East Vieques Terrestrial UXO Sites (CH2M, 2013b). The RI fieldwork described in the Master SAP for the East Vieques Terrestrial UXO Sites (CH2M, 2013b) started in January 2013 and finished in March 2014. An RI Status Report for UXOs 4, 9, 10, 12, and 14 was finalized in May 2016 that presents the RI results to date and proposed path forward for this site (additional RI characterization), as well as the other sites listed previously (CH2M, 2016f).

#### 2.1.3.10 UXO 10 – SIA Interior

UXO 10 encompasses approximately 900 acres and comprises the interior section of the area formerly known as the SIA (**Figure 2-2**). In February 2009 the field activities for an NTCRA were initiated at the SIA (CH2M, 2009b) to remove surface munitions from the site.

Through May 2018, over 8,000 surface MEC have been removed from this site as part of the NTCRA (interim action). An RI Status Report for UXOs 4, 9, 10, 12, and 14 was finalized in May 2016 that presents the RI results to date and proposed path forward for this site (proceed to preparation of RI/FS Report pending completion of the NTCRA), as well as the other sites listed previously (CH2M, 2016f).

### 2.1.3.11 UXO 11 – EMA Public Roads

UXO 11 encompasses approximately 86 acres and comprises roadways anticipated to be used by the public within the former EMA, the total footprint of this site includes the road surface and 25-foot buffers on each side of the roads (**Figure 2-2**).

In June 2009 the field activities for an NTCRA (interim action) were initiated (CH2M, 2009b) to remove subsurface munitions from several UXO Sites, including UXO 11. The NTCRA removed approximately 1,600 MEC from the site. Based on findings from the NTCRA and geophysical surveys, an RI is underway to characterize the nature and extent of environmental contamination and MEC and assess the potential risks, as described in the Master SAP for the East Vieques Terrestrial UXO Sites (CH2M, 2013b). An RI SAP for UXOs 3, 5, 6, and 11 was finalized in January 2016 (CH2M, 2016a). As part of the RI, advanced geophysical classification will be performed in various areas to help identify subsurface anomalies potentially representative of MEC to assist in the nature and extent determination as well as select locations for subsurface soil sampling. This technology is described in the Final TEMTADS QAPP (CH2M, 2016o), which was issued in November 2016. The RI for UXOs 3, 5, 6, and 11 began in May 2017 but was delayed due to Hurricane Maria; field activities are anticipated to resume in September 2018.

### 2.1.3.12 UXO 12 – EMA Interior

UXO 12 encompasses approximately 4,026 acres and comprises interior portions of the former EMA (**Figure 2-2**). Please see the discussion under UXO 9 regarding the change in the eastern boundary (and therefore size) of UXO 12. The former EMA was established in 1947 to provide areas and ranges for the training of Marine amphibious units and battalion landing teams in exercises that included amphibious landings, small-arms fire, artillery and tank fire, shore fire control, and combat engineering tasks.

In February 2009, the field activities for an NTCRA were initiated to remove surface munitions from the eastern portion of UXO 12. During February 2011, a brush fire occurred across 215 acres of UXO 12, which allowed easy access to inspect and surface clear any munitions within the area. The inspection identified 17 MEC, including naval gunfire projectiles, five-inch rockets and a 500-pound bomb. This information indicates that the site may have been used as a target area for naval gunfire and ATG bombing, in addition to the previously documented marine artillery exercises. During March 2013, another brush fire occurred across approximately 300 acres of UXO 12. An emergency action was initiated to surface clear MEC that were identified at the surface. Over 100 MEC, the majority of which were projectiles/mortars, were demolished and removed during this surface clearance.

At the completion of the interim actions, 501 MEC had been removed from the site. An RI was conducted to characterize the nature and extent of environmental contamination and MEC and assess the potential risks, as described in the Master SAP for the East Vieques Terrestrial UXO Sites (CH2M, 2013b). RI fieldwork described in the Master SAP for the East Vieques Terrestrial UXO Sites (CH2M, 2013b) started in January 2013 and finished in March 2014. A Technical Memorandum entitled *Site Acceleration Strategy, Establishment of Operable Units at UXOs 12 and 14* was submitted in January 2015 to facilitate the acceleration of the intended land use at UXO 12. The Navy and regulatory agencies agreed on the strategy (as described previously under UXO 9) and to include this information in the RI Status Report for UXOs 4, 9, 10, 12, and 14, which was finalized in May 2016 (CH2M, 2016f). Based on the findings and recommendations in the RI Status Report, a Draft RI/FS Report was submitted for regulatory review in November 2016. At the regulator's request, an additional round of groundwater data was subsequently collected and included in the Final RI/FS Report was completed in August 2018. A PRAP is currently being developed and anticipated to be submitted in late 2018.

### 2.1.3.13 UXO 13 – EMA West

UXO 13 encompasses approximately 2,434 acres and is located in the northwest of the former EMA (**Figure 2-2**). During 1966, six ranges were established in the area along the north coast in the area identified as UXO 13. These ranges remained operational through February 1999 when they were deactivated.

Over 80 MEC were identified at UXO 13 in the ERA/SI. Based on the high explosive safety hazards of the MEC used at the site, as well as the high frequency of trespassing that occurs at UXO 13, an NTCRA was conducted at the easternmost 620 acres of UXO 13 where MEC were identified. Over 580 MEC were removed during the NTCRA. Based on this information, an RI is underway to characterize the nature and extent of environmental contamination and MEC and assess the potential risks, as described in the Master SAP for the East Vieques Terrestrial UXO Sites (CH2M, 2013b). An RI SAP for UXO 13 was issued in October 2015 (CH2M, 2015h) and RI fieldwork began in March 2016 and was completed in May 2018. The data are currently being evaluated to determine if additional data are warranted.

#### 2.1.3.14 UXO 14 – EMA South

UXO 14 encompasses 850 acres and is located in the southern portion of the former EMA; the site is south of UXO 12 and adjacent to Ensenada Honda (**Figure 2-2**). Please see the discussion under UXO 9 regarding the change in the eastern boundary (and therefore size) of UXO 14. Over the years a Range 10 was established as a range with all firing from a single point. This range was located adjacent to Ensenada Honda adjacent to a mangrove area. A total of 61 MEC items were identified at the site. Based on this information, an RI was conducted to characterize the nature and extent of environmental contamination and MEC and assess the potential risks, as described in the Master SAP for the East Vieques Terrestrial UXO Sites (CH2M, 2013b). RI fieldwork as described in the Master SAP for the East Vieques Terrestrial UXO Sites (CH2M, 2013b) started in January 2013 and finished in March 2014. A Technical Memorandum entitled *Site Acceleration Strategy, Establishment of Operable Units at UXOs 12 and 14* was submitted in January 2015 to facilitate the acceleration of the intended land use at UXO 14. The Navy and regulatory agencies agreed on the strategy (as described previously under UXO 9) and to include this information in the RI Status Report for UXOs 4, 9, 10, 12, and 14, which was finalized in May 2016 (CH2M, 2016f). Based on the findings and recommendations in the RI Status Report, a Draft RI/FS Report was submitted for regulatory review in November 2016. At the regulator's request, an additional round of groundwater data was subsequently collected and included in the Final RI/FS Report which was completed in August 2018. A PRAP is currently being developed and anticipated to be submitted in late 2018.

will be issued by late-2018.

#### 2.1.3.15 UXO 15 – Puerto Ferro

UXO 15 encompasses approximately 535 acres and is located to the southeast of the area formerly referred to as the EMA. UXO 15 includes PI 9 and PI 13 as areas warranting investigation. PI 9 was used for ammunition storage and PI 13 may have been the firing point from which rocket-related ordnance was launched to the LIA/SIA (NAVFAC, 2003c). Interviews conducted during the EBS (NAVFAC, 2003c) also suggest that PI 9 was used for ammunition disposal and small OB/OD; however, the information on the OB/OD was likely interpreted incorrectly from Spanish translation; OB/OD operations did not likely take place at PI 9, but it is possible they did occur further in the southwest portion of UXO 15.

The ERA/SI (CH2M, 2010d) identified isolated occurrences of MD and MPPEH within the UXO 15 site. Additionally, two elevated anomaly density areas (EADAs) were identified. Small caliber casings and surface debris were located during the visual evaluation of the debris piles. The ERA/SI recommended further investigation of the debris piles and nearshore MD and evaluation of the potential ecological and human health risks. The ESI SAP was finalized in May 2011 (CH2M, 2011g). However, based on additional information gathered since that time, modifications to the original approach were developed and documented in an SAP Addendum to guide an RI at the site (CH2M, 2012f). Fieldwork conducted through May 2013 was documented in an initial RI findings technical memorandum (CH2M, 2014g). Based on the initial findings, additional RI field activities were described in the SAP Addendum 2 for the RI at UXO 15, which was finalized in July 2015 (CH2M, 2015e). RI fieldwork was started in October 2015 and consisted of soil sampling in debris pile areas and former detonation pits, and DGM and/or transects by a remotely operated excavator were performed to determine if debris is

buried in the berms. Additional evaluation of the berms was conducted in February 2018, and further debris pile characterization was done in April 2018. The data are currently being evaluated.

A munitions clearance NTCRA for the beach adjacent to the lighthouse, the trail between the two, and the southern beach at UXO 15 was completed in the summer of 2014; the After Action Report was finalized in February 2015 (CH2M, 2015c). A munitions clearance NTCRA for the southwestern beach was completed in January 2015 and the After Action Report was finalized in November 2015 (CH2M, 2015l). Public access to the area around the historic lighthouse and adjacent beach was opened in March 2015.

An NTCRA, in accordance with the EE/CA (CH2M, 2015f) and Work Plan (USAE, 2017), was completed in 2018 to reduce the explosive hazard associated with encrusted potential MEC. An After Action Report was submitted for regulatory review in October 2018 (USAE, 2018).

#### 2.1.3.16 UXO 16 – Underwater Areas

The underwater areas adjacent to the range and operational areas on East and West Vieques have a size of approximately 11,500 acres and consist of portions that are known or suspected to have been impacted by MEC. UXO 16 includes former ship anchoring points where munitions may have been loaded, offloaded, or transferred (including three anchorage areas and Mosquito Pier), areas where munitions may have been inadvertently fired into the water from naval gunfire training or ATG bombing (former VNTR), and areas where the explosive safety arc from artillery ranges and adjacent onshore OB/OD activities may have extended into the water (former NASD and VNTR). UXO 16 is shown in **Figures 2-2 and 2-3**.

In 2013, available bathymetry data within UXO 16 were compiled in order to develop a plan for conducting a side-scan sonar survey. The side-scan sonar survey helped plan the Wide Area Assessment (WAA) of underwater munitions, including avoiding underwater obstacles during the assessment. The side-scan sonar survey began in November 2013 and was completed in January 2014. A WAA to provide a preliminary evaluation of EADAs, in accordance with a WAA Work Plan (CH2M, 2015m), began in March 2016 and field work was completed in May 2017. The Final WAA Report was submitted in September 2018 (CH2M, 2018n). Details on the specific underwater areas that are being investigated are included in the sections that follow.

##### ***Explosives Safety Arcs and Artillery Safety Fans adjacent to the Former VNTR***

A series of explosives safety arcs and artillery safety fans associated with the historical ranges, gun emplacements, and OB/OD area were developed for the former VNTR as part of the Vieques Land Use Plan (Navy, 1999) and the Preliminary Range Assessment (NAVFAC, 2003b). The safety fans provide an estimate of the lateral extent of the potential munitions impact area extending from the ranges and artillery gun positions. The areas where the explosives safety arcs and artillery safety fans extend offshore of the former VNTR are shown in **Figures 1-2 and 2-2**.

##### ***Anchorage Areas***

Navy ships containing munitions used during the training activities at the former AFWTA would temporarily anchor at three anchoring locations in the Vieques Passage and Vieques Sound while waiting to be unloaded (**Figure 1-2**). When the anchorage areas were operational, explosives in quantities no greater than 1,625 short tons were handled in any area at one time.

The boundary of each anchorage area was defined by the area in which the ammunition supply ship would rotate around a single anchorage point. Each anchorage area radius was established using the depth of water, the ship horizontal offset from its anchor line, the length of the largest ammunition supply ship, and a distance buffer from the designated anchorage point (NOSSA, 2004). The two westernmost anchorage areas were defined with a maximum radius of 440 yards and the other anchorage area with a maximum radius of 500 yards.

##### ***Mosquito Pier***

Mosquito Pier was used for loading and unloading ordnance from Navy ships. The boundary of this area is defined as a 100-foot radius around the perimeter of the pier to account for any munitions that may have been

dropped during loading and unloading (**Figure 1-2**). Because of the large amount of general debris located around Mosquito Pier, the area will be investigated separately from the WAA. Mosquito Pier will be included in the nearshore NTCRA (see “Other Offshore Areas”). The results of the NTCRA around Mosquito Pier (i.e., whether munitions are found) will be used to determine if further investigation or action is warranted in this area.

#### ***Offshore of SWMU 4***

The explosives safety arc of the OB/OD operations at SWMU 4 extends approximately 2,000 feet offshore to the west of the former OB/OD area; the offshore area is part of UXO 16 and is referred to as UXO 16.1 (**Figure 2-3**). Because portions of SWMU 4 are planned for recreational use, the Navy accelerated evaluation of the adjacent underwater area. To that end, an ESI QAPP for UXO 16.1 finalized in April 2014 (CH2M, 2014e). ESI field activities began in March 2015 and were completed in May 2015, which determined relatively little MEC is present in the offshore area adjacent to SWMU 4. Based on the findings of the ESI, an RI SAP (CH2M, 2016h) was prepared to characterize the nature and extent of potential contamination in marine sediment and assess the associated human health and ecological risks. The RI fieldwork was completed in 2016 and a Final RI Report was completed in July 2018. Currently the FS Report is being developed and anticipated to be submitted as Draft in late 2018.

#### ***Offshore of Cayo La Chiva***

Cayo La Chiva (UXO 18) is a 12-acre island located south of the EMA (**Figure 2-2**). A simulated machine gun nest was located on Cayo La Chiva during Operation Portrex conducted in 1950 (Sibert, 1993). No additional training activities are documented to have occurred in the UXO 18 area; however, fired 5-inch rockets were identified both on and offshore of Cayo La Chiva, which indicates the area may have been used for additional training, albeit potentially in a single event. In 2010, the Navy conducted a visual underwater survey within approximately 100 feet offshore of Cayo La Chiva and covered the remainder of Bahía de la Chiva using 200-foot spacing transects. Nine potential munitions were identified just west and south of the island (CH2M, 2014n). An EE/CA for an NTCRA of underwater munitions adjacent to Cayo La Chiva (UXO 18) was finalized in November 2014 (CH2M, 2014o). Based on the EE/CA, an NTCRA work plan was completed in October 2016 (CH2M, 2016k). The NTCRA fieldwork was conducted in June 2017 and a Final After Action Report was completed in July 2018.

#### ***Other Offshore Areas***

An NTCRA, in accordance with an EE/CA was conducted for the offshore area adjacent to UXO 15 PI 9 East (CH2M, 2015f). The underwater area contained several encrusted munitions and/or MD, whose removal is described in the Final NTCRA Work Plan, which was issued in January 2017 (USAE, 2017). The NTCRA fieldwork was conducted in 2018 and a Draft After Action Report is was submitted for regulatory review in October 2018 (USAE, 2018).

In addition to this area, an EE/CA was prepared for removal of nearshore (i.e., within approximately 100 meters of the shoreline) munitions around the perimeter of the former VNTR and Mosquito Pier (CH2M, 2017g). The EE/CA was issued for public comment on May 15, 2017. Following evaluation of public comments submitted during the EE/CA public comment period, an NTCRA Work Plan was prepared and the Final completed in August 2018. Fieldwork is anticipated to begin in early 2019.

#### **2.1.3.17 UXO 17 – Other Sites**

UXO 17 is located to the south of the area formerly referred to as the EMA (**Figure 2-2**). Two sites within UXO 17 (PI 14 and PAOC FF) were investigated during the EBS and the ERA/SI. These sites were determined to require no action and were included in a No Action Decision Document (CH2M, 2010g). An additional site, PI 21, was investigated during an SI in 2013, determined to require no action, and included in a No Action Decision Document (CH2M, 2014i). There is one PAOC site (PAOC EE) within UXO 17 that is still under investigation, as described below.

**PAOC EE**

PAOC EE includes the area around Playa la Chiva (Blue Beach) and Punta Conejo where military training activities occurred and where earthen berms on Punta Conejo may have been used for storage of munitions (CH2M, 2004a). A DGM survey of the interior portion of the Punta Conejo during 2011 (CH2M, 2012d) and subsequent data analysis identified approximately 2,190 discrete anomalies and 352 polygons (areas of concentrated anomalies) in the subsurface at PAOC EE. A total of 458 anomalies were excavated. During the excavations, two DMM were recovered: a 40-millimeter (mm) flare and a canister containing propellant.

In June 2013, a follow-up evaluation of the Blue Beach area identified 864 subsurface anomalies. Excavation of these anomalies produced one DMM (rocket fuze) at the far eastern end of Blue Beach, adjacent to Punta Conejo, resulting in the temporary closure of that stretch of the beach. In addition, seven MPPEH and two DMM were found in the area immediately to the north of Blue Beach. The investigations at and around Blue Beach indicated there may be explosive hazards present in areas adjacent to Blue Beach that are potentially accessible to USFWS and the public. As a result, a TCRA was initiated in May 2014 within the vegetated area north of Blue Beach, extending to and including Punta Conejo. The TCRA fieldwork identified 311 anomalies. Excavation of these anomalies found four locations with UXO (grenades, flares-pyrotechnics), three locations with other MEC (grenades), and four locations with DMM (60-mm mortar, blasting caps, flares/pyrotechnics). The TCRA fieldwork was completed in October 2014, and the boundary of PAOC EE was adjusted to include the area where surface/subsurface munitions and other debris related to military training activities were identified. An After Action Report was finalized in October 2015 (CH2M, 2015j). Based on the aforementioned findings, an RI was conducted at the site, as described in the Master SAP for the East Vieques Terrestrial UXO Sites (CH2M, 2013b) and the SAP for PAOC EE (CH2M, 2017e). RI field activities were conducted in December 2017 and the Draft RI/FS Report was submitted for regulatory review in September 2018.

**2.1.3.18 UXO 18 – Cayo La Chiva**

A 2011 inspection of the island, Cayo La Chiva, adjacent to Blue Beach, a public beach, identified five 5-inch rockets. Based on this information, an RI was conducted to characterize the nature and extent of contamination and MEC and assess the potential risks, as described in the Master SAP for the East Vieques Terrestrial UXO Sites (CH2M, 2013b). RI fieldwork started in June 2013 and was completed in November 2013. An RI/FS Report was issued in May 2015 (CH2M, 2015d). This was followed up by an FS Addendum that was finalized in April 2016 to provide additional detail on the cost assumptions included in the FS (CH2M, 2016d). A PRAP (NAVFAC, 2016a) was issued for public comment and a public meeting was held in 2016. A Draft ROD was submitted for regulatory review in October 2017 and the Final ROD was issued in August 2018 (NAVFAC, 2018c).

**2.2 Western Vieques Sites (Former NASD)****2.2.1 Environmental Sites**

This subsection summarizes the status of the 16 environmental sites (SWMUs and AOCs) on western Vieques. Detail for the two sites (SWMU 6 and AOC E) for which final closeout has not yet been completed is provided herein. Site-specific detail for the remainder of the sites, which were determined to require No Action or No Further Action under CERCLA, is provided in **Appendix A-1** and past SMP updates. The locations of the western Vieques sites are shown in **Figure 2-3**. The anticipated schedule for deliverable submittal for the following sites, as applicable, is provided in **Figure 3-1**.

**2.2.1.1 SWMU 6 – Former Mangrove Disposal Site**

The Mangrove Disposal Site is located in the ocean-side mangrove swamp in Laguna Arenas along Highway 200 on the former NASD. There is no known history of permits pertaining to this site. The disposal site was in use during the 1960s and 1970s as a disposal area for general facility wastes. Waste discarded at the site comprised broken glass, rubble, and empty containers of lubricants, oil, solvents, and paints. A CH2M inspection team in conjunction with an MEC avoidance team also identified ordnance-related items and base galley solid waste,



such as pieces of broken glass and china. No MEC were identified at the site; however, munitions-related items such as inert concrete-filled practice bombs, empty bomb dispensers, and empty shell casings were identified. This material, as well as the general solid waste and contaminated soil, was removed during a removal action in 2009 discussed below. The site is adjacent to an access road for public beaches farther west in this part of the island. However, a fence separating the site from Highway 200 is present, thereby limiting access.

Although the data included in the RI suggested the waste did not pose an unacceptable risk to human health or ecological receptors (CH2M, 2007b), the Navy and regulatory agencies concurred that there was uncertainty associated with this conclusion because soil samples were collected adjacent to the waste rather than directly through the waste due to safety concerns. The agencies also concurred that the waste at SWMU 6 posed an unacceptable uncertainty regarding a potential future source of contamination. An EE/CA was prepared for public comment (CH2M, 2005i). No public comments were submitted. A Removal Action Work Plan was submitted in February 2008 (FSS, 2008). The extent of debris removal was based on visual observation; the extent of soil removal was defined by the pre-removal waste characterization human health and ecological risk assessments, which were summarized in the technical memorandum entitled *Determination of the Disposition of Excavated Soils at SWMU 6* (CH2M, 2008l). Human health and ecological risk assessments conducted during pre-removal soil profiling suggested some areas of soil may have posed potentially unacceptable risks for unrestricted use (CH2M, 2008h; 2008i).

The removal action to remove the waste and areas of soil with contaminant concentrations unsuitable for unrestricted use began in February 2009 and was completed in June 2009. The details of the removal action and site restoration activities (i.e., mangrove planting) are described in the Construction Completion Report (CCR) (FSS, 2010). Due to the removal action, the environmental setting was altered from a predominantly terrestrial habitat to a shallow, marine habitat that is hydraulically (at least partially) connected to and tidally influenced with the adjacent Laguna Kiani complex. The site now supports a relatively diverse community of marine fish and invertebrates, along with foraging wildlife such as wading birds. Because the site conditions changed as a result of the removal action, it was determined that the newly formed sediment and surface water area were not properly characterized by the post-removal confirmatory sampling conducted immediately following the removal action. Therefore, an SAP was developed to appropriately characterize the post-removal conditions. The SAP was submitted in December 2010 (CH2M, 2010h). Fieldwork was completed in February 2011 which included further surface water, sediment, and surface soil sampling. Additionally, background surface water and sediment samples were collected from adjacent lagoons. The sediment data indicated there may be unacceptable risk associated with human consumption of fish and crab exposed to sediment contaminants. Because these estimates were based on modeling contaminant uptake, an SAP was developed to collect and analyze fish and crab from the lagoon to get more accurate estimates of contaminant levels in the lagoon biota (CH2M, 2012a). The fish and crab samples were collected in January 2012. The 2011 surface water and sediment data, as well as the subsequent fish and crab data, were used to prepare human health and ecological risk assessments that were included in the FS (CH2M, 2013a). An SAP to further delineate the extent of sediment containing contaminants of concern (COCs) above likely remediation goals was completed in June 2014 (CH2M, 2014h). Fieldwork for the collection of additional sediment samples took place in the summer of 2014. Evaluation of the data indicated no further remedial action is warranted. An RI Report Addendum was finalized in January 2016 which documents the additional data collection and evaluation that demonstrates no additional remedial action is warranted (CH2M, 2016b). Based on this, a No Further Action PRAP (NAVFAC, 2016b) was issued for public comment in September 2016 and a Public Meeting was held in November 2016. A Final No Further Action ROD was completed in July 2018.

### 2.2.1.2 AOC E – Former Underground Storage Tank Site 2016

AOC E is located within the public works area of the former NASD at the former location of an underground storage tank (UST) near the northwest corner of Building 2016. The former UST was a 550-gallon, single-wall, steel waste oil tank. The piping system associated with the UST consisted of single-wall steel pipes. The UST was installed in 1970 to store waste oil generated from vehicle maintenance activities that take place in Building 2016. As part of UST removal activities, the former UST and associated piping were removed in November 1996.

In addition, soil samples were collected and submitted for laboratory analysis; the soil samples contained total petroleum hydrocarbon (TPH) concentrations ranging from 568 to 1,790 milligrams per kilogram (mg/kg).

The site was transferred from the PREQB UST program to the CERCLA program in 2000 as part of the closure of the NASD. Information regarding the nature and extent of contamination and potential risks posed by the contamination can be found in the RI Report for AOC E (CH2M, 2008f). The risk assessment concluded that the site soils and groundwater do not pose an unacceptable risk for industrial use, but that if site groundwater was extracted for consumptive use, it would pose an unacceptable risk. However, the groundwater aquifer is unsuitable for use as a source of drinking water without desalinization due to high concentrations of sodium and chloride ions (USGS, 1989).

A multi-phase vacuum extraction (MPE) Pilot Study was performed at AOC E in June, July, and August 2002 to evaluate the effectiveness of this technology in mitigating the free phase hydrocarbon product accumulation. The Pilot Study showed the technology to be partly successful, but a small amount of free phase product (i.e., a sheen) remained.

Based on supplemental soil and groundwater sampling conducted in 2008, a Pilot Study was implemented between January 2010 and December 2011 that included in situ chemical oxidation (ISCO) injection followed by enhanced in situ bioremediation (EISB) for groundwater contaminants and nitrate injection for soil contaminants that may pose a continuing leaching concern. The Pilot Study was performed in general accordance with the SAP that was submitted in February 2010 (CH2M, 2010a). The ISCO pilot test, covering the entire impacted area, showed ISCO to be effective in reducing the concentrations of site COCs in groundwater to acceptable levels. However, the presence of elevated residual persulfate concentrations hindered the ability to monitor for potential rebound of COCs. Therefore, the Navy, EPA, and PREQB concurred that the Pilot Study had generally satisfied its objectives and that the site should proceed to a Feasibility Study to address the residual persulfate and potential for contaminant rebound.

The Focused Feasibility Study (FFS) Report was submitted in November 2012 (CH2M, 2012I) that evaluated alternatives to address the residual persulfate and the potential for COC rebound. The PRAP was submitted for public comment and a public meeting was held in November 2013 (NAVFAC, 2013c). The ROD documenting groundwater monitoring, LUCs, and contingency plans to address potential residual persulfate and potential contaminant rebound was finalized in January 2015 (NAVFAC, 2015a). The Remedial Action Work Plan was issued in January 2015 (CH2M, 2015a). The first, second, and third rounds of annual groundwater sampling were completed in March/April 2015, January 2016, and January 2017 respectively, and institutional controls were implemented at the site. The first two rounds of groundwater sampling were documented in an annual status report that was finalized in February 2017 (CH2M, 2017d). The third round annual status report was submitted finalized in March 2018 (CH2M, 2018c). In accordance with the ROD, based on the results of the three rounds of groundwater sampling (i.e., concentrations of COCs above remediation goals), additional remedial action is warranted. Therefore, a Final Remedial Action Work Plan Addendum was completed in July 2018. The supplemental remedial action is anticipated to be implemented in late 2018.

## 2.2.2 Munitions Response Site (SWMU 4 – Inactive Open Burn/Waste Explosive Detonation Range)

SWMU 4 is an inactive OB/OD site identified at the western end of NASD during the EBS. The site was reportedly used for thermal destruction and burning of retrograde munitions from 1969 to 1979. Other explosive materials disposed at SWMU 4 included material from the rework of munitions (e.g., loose powder, primers), ordnance items from the torpedo shop at Naval Station Roosevelt Roads (NSRR), and flares and cartridge-activated devices (Greenleaf, 1984).

Based on the results of the EBS, a phased MEC RI, following the CERCLA process, was conducted to meet the following objectives:

- Identify the specific location of the former OB/OD pits that were not previously documented

- Characterize the nature and extent of the MEC items in the vicinity of the OB/OD pits to evaluate the extent of the “kick out” area
- Evaluate the explosives safety risk of the MEC items identified onsite
- Develop an MEC RI Report for the site

A digital geophysical survey was conducted over an 87-acre area that identified approximately 23,700 buried metallic anomalies. The survey identified 16 potential OB/OD pits that were later confirmed by the MEC RI. Based on the findings of the MEC investigation, the potential aerial extent of the MEC at SWMU 4 is approximately 180 acres. A total of 11,211 metallic items were removed from the surface or subsurface and inspected during the MEC RI. Approximately 16 percent, or 1,792, of the items removed were found to contain high explosives.

During December 2011, an NTCRA at SWMU 4 was completed during which approximately 24 acres of roads and beaches were cleared of vegetation and surface/subsurface cleared of munitions. A total of 910 MEC and MD items and MPPEH were removed. These items required demolition to eliminate the potential explosive hazard associated with them.

An RI/FS was completed in May 2012 (CH2M, 2012e) to characterize the nature and extent of MEC/ environmental contamination, assess potential risks to human health and the environment, and evaluate remedial alternatives at SWMU 4. MEC was identified up to a maximum extent of approximately 2,600 feet from the OB/OD area during the NTCRA. MEC recovered from the vicinity of the OB/OD pits were predominately 20-mm high explosive (HE) projectiles; moreover, 20-mm projectiles were the predominant MEC type recovered throughout the entire study area (over 90 percent of the MEC recovered). Perchlorate was the most frequently observed and most widespread contaminant within surface and subsurface soil and groundwater in SWMU 4.

Perchlorate was detected above only the leaching-to-groundwater screening criterion (soil screening level [SSL]) in soil and was identified as a COC in groundwater based on hypothetical future potable use scenarios for residents and industrial workers. However, these scenarios are unlikely for SWMU 4, since legislation mandated the establishment of a wildlife refuge for the site. No unacceptable ecological risks were identified and no further evaluation or action is warranted for ecological receptors.

A feasibility study was conducted to evaluate remedial alternatives for SWMU 4 to address potential risks identified in the RI. Remedial Action Objectives (RAOs) include minimizing explosive safety risk associated with MEC to be compatible with current and future land use, minimizing the potential for unauthorized access to the site, preventing exposure to perchlorate in groundwater at concentrations that pose a potentially unacceptable human health risk, and ensuring potential human health risk and/or exposure to edible fish and aquatic crab containing contaminant concentrations attributable to past Navy activities are acceptable.

The PRAP was issued for public comment in July 2012. Based on public comment on the PRAP, additional alternatives to address the potential presence of MEC were considered, which were documented in the FS Addendum (CH2M, 2017f). However, to expedite public access to portions of the site based on land use planned by USFWS, an EE/CA and Work Plan for an NTCRA were developed and finalized in March and June 2014, respectively (CH2M, 2014c; 2014l). The NTCRA field activities were completed in 2015 and there were over 6,500 MEC removed. The NTCRA field activities are documented in the Final After Action Report that was issued in November 2016 (CH2M, 2016p).

In addition to an NTCRA, an SAP to assess perchlorate in groundwater and biota in Laguna Boca Quebrada was finalized in June 2014 (CH2M, 2014j) and fieldwork was completed in September 2014. Information gathered during this evaluation was used to modify the remedial alternatives in the FS, and an FS Addendum was prepared which included a modified Human Health Risk Assessment (HHRA) and was finalized in April 2017. Based on this, a Final PRAP for remedial action was completed in July 2018 and a public meeting held on August 8, 2018. A ROD for SWMU 4 is anticipated in to be finalized in early 2019.

### 2.2.2.1 Underwater Areas

Please see the discussion under UXO 16 in Section 2.1.3. The portion of UXO 16 located adjacent to the former NASD is shown in **Figure 2-3**.

## 2.3 Munitions Response Site Prioritization

The MRS Prioritization Protocol (MRSP) is a tool used by DoD for assigning a relative priority for initiating munitions response actions at munitions response sites. The scope of the site prioritization for the MRSs at Vieques was based on the DoD MRSP published in the October 5, 2005 *Federal Register*. DoD generally considers those MRSs posing the greatest hazard as having the highest priority for munitions response actions. The protocol provides a uniform procedure for assessing explosives safety and environmental risk at MRSs; and is comprised of three hazard evaluation modules: Explosive Hazard Evaluation (EHE) module, the Chemical Warfare Material Hazard Evaluation (CHE) module, and the Health Hazard Evaluation (HHE) module. An MRS priority is established based on the ratings from the EHE, CHE, and HHE modules. Since there are no known or suspected chemical warfare materials at Vieques, the CHE module does not apply to the Vieques MRSs.

The MRS prioritization evaluation for the Vieques MRSs was completed using the best available information from the Expanded Range Assessment/Site Inspection Report (CH2M, 2010d) and the following interim removal actions and MEC investigations:

- LIA and ECA TCRA - UXOs 1 and 4 (CH2M, 2010f)
- NTCRA for Subsurface MEC in Roads and Beaches - SWMU 4 (CH2M, 2008j) and UXOs 2, 3, 5, 6, 7, 8, and 11 (CH2M, 2008k)
- NTCRA for Surface MEC in the SIA - UXOs 9, 10, and 12 (CH2M, 2009b)
- NTCRA for Surface MEC at UXO 13 (CH2M, 2012b)
- NTCRA for Road and Lighthouse Area at UXO 15 (CH2M, 2014d)
- TCRA for Subsurface MEC at PAOC EE/UXO 17 (CH2M, 2014f)
- UXO 15 RI (CH2M, 2014g)
- PAOC EE/UXO 17 Subsurface MEC Investigations (CH2M, 2014f; 2012d)
- UXO 18 RI (CH2M, 2015d)

The EHE module was used at MRSs where there is a known or suspected presence of explosive hazard and is comprised of three factors: explosive hazard (based on munitions type and source of hazard), accessibility (based on location of munitions, ease of access and status of property), and receptors (based on population density, population near hazard, types of activities/structures, and ecological or cultural resources).

The HHE module is used for evaluating the potential hazards posed by munitions constituents (MC) and other chemical constituents at MRSs that considers the contaminants present, environmental migration pathways, and receptors for four media (soil, surface water, groundwater, and sediment). MC data are included in the MRSP calculation when the RI is complete and the associated RI Report is finalized. Therefore, MC data are included in the MRSP calculations for SWMU 4, UXO 1, and UXO 18. Based on this information, and the potential for environmental risks at all the Vieques MRSs; a default rating of "medium" was used for the remaining MRSs on Vieques. The HHE module will be updated as additional MC data become memorialized in final RI reports from ongoing and future environmental investigations at the MRSs.

For Vieques, the MRS priority was established based on the ratings from the EHE module. Each MRS was assigned to one of eight MRS priorities based on the ratings of the module, where Priority 1 indicates the highest potential hazard and Priority 8 the lowest potential hazard. A summary of the MRSP scores for the VNTR MRSs is summarized on **Table 2-2**. The detailed scoring for each MRS is provided in **Appendix C**. A total of 15 of the 18 MRSs on Vieques have been ranked a Priority 2 hazard. A Priority 2 hazard is the highest priority rating that can be scored for sites not containing chemical warfare materials.

TABLE 2-1

**Operable Units Cross Reference Table***Site Management Plan, Fiscal Year 2019**Vieques, Puerto Rico*

<b>EPA SEMS OU Number and Description</b>	<b>Common Site Name</b>
00 - SITEWIDE	
01 - EAST & WEST BEACHES & ROADS	
02 - WEST AOC E - UST AREA	AOC E - UST Site 2016
03 - WEST AOC H - POWER PLANT	AOC H - Power Plant
04 - WEST AOC I - ASPHALT PLANT	AOC I - Asphalt Plant
05 - WEST AOC J - SWD AREA	AOC J - Former Staging Area Disp.
06 - WEST AOC R - MAINT BLDG & SWD	AOC R - Former Staging/Ops Area
07 - WEST SWMU 4 - OB/OD AREA	SWMU 4 - OB/OD Site
08 - WEST SWMU 6 - SWD AREA	SWMU 6 - Mangrove Disposal Site
09 - WEST SWMU 7 - SWD AREA	SWMU 7 - Quebrada Disposal Site
10 - UX07 EMA/SIA NORTH BEACHES	UXO 7 EMA/SIA North Beaches
11 - EAST SWMU 1 - CAMP GARCIA LF	SWMU 1 - Former Camp Garcia Landfill
12 - UX02 LIVE IMPACT AREA -BEACHES	UXO 2, LIA Beaches
13 - UX03 LIVE IMPACT AREA -ROADS	UXO 3, LIA Roads
14 - UX04 LIVE IMPACT AREA-INTERIOR	UXO 4, LIA Interior
15 - UX05 SIA - RESTRICTED ROAD	UXO 5, SIA Restricted Roads
16 - UX08 SIA SOUTH BEACHES	UXO 8, SIA South Beaches
17 - UX016 -UNDERWATER SITES	UXO 16, Underwater Areas
18 - UX01 EASTERN CONSERVATION AREA	UXO 1, Eastern Conservation Area
19 - UX06 EMA/SIA PUBLIC ROADS	UXO 6, EMA/SIA Public Roads
20 - UX09 SIA EXTERIOR	UXO 9, SIA Exterior; SWMU 5, Spent Battery Accumulation Area; SWMU 8, Waste Oil Accumulation Area; SWMU 12, Solid Waste Collection Unit Area; AOC A, Diesel Fuel Fill Pipe Area; PI 1, Water Production Well; PI 17, Amphibious assault exercises, possible small arms bunkers and/or air targets; PI 22, Civilian residences and target area.
21 - UX010 SIA INTERIOR	UXO 10, SIA Interior
22 - UX011 EMA PUBLIC ROADS	UXO 11, EMA Public Roads
23 - UX012 EMA INTERIOR	UXO 12, EMA Interior; PI 2 Water Production Well, small arms range; PI 3, Water Production well, small arms range; PI 12, Wind Driven and Private Water Production Well; PI 15 Former Location of Civilian Home, possible observation pt or small arms range; PI 16, Former Location of Civilian Home, limited OB/OD may have occurred; PI 18, Small Arms Range; PI 19, Small Arms Range, Artillery Firing Point; PAOC Y, Observed large metal object on east side of roadway; PAOC Z, Observed on overturned tractor-trailer on north side of roadway.
24 - UX013 EMA WEST	UXO 13, EMA West; PI 23, Water Production Well, Possible Observation Point; PAOC AA, Small Arms Range No. 1; PAOC BB, Small Arms Range No. 2, PAOC CC, Small Arms Range No 3; PAOC DD, Small Arms Range No. 4
25 - UX014 EMA SOUTH	UXO 14, EMA South
26 - UX015 PUERTO FERRO	UXO 15, Puerto Ferro; PI 9 Ammunition Storage in Earthen Berms and Disposal of Ammunition (OB/OD possibly); PI 13, Lighthouse and ordnance possible launched from site.
27 - UX017 CAMP GARCIA	UXO 17, Other Sites (PAOC EE, Former Storage of Munitions in Earthen Berms; PAOC FF, Former Artillery Firing Point; PI 14, Scrap Metal, Ammunition Boxes, Shell Casing Disposal; PI 21, Quarry, Potential Former Artillery Firing Position)
28 - UX018 CAYO LA CHIVA	UXO 18, Cayo La Chiva
29 - SWMU 20 FORMER HELICOPTER MAINTENANCE AREA	SWMU 20, Former Helicopter Maintenance Area, Trenched Area, Disturbed Area, and Bermed Areas used for Fuel Bladder Storage (formerly PI 4)
30 - LAGUNA LA CHIVA	La Chiva Lagoon

TABLE 2-1

**Operable Units Cross Reference Table***Site Management Plan, Fiscal Year 2019**Vieques, Puerto Rico*

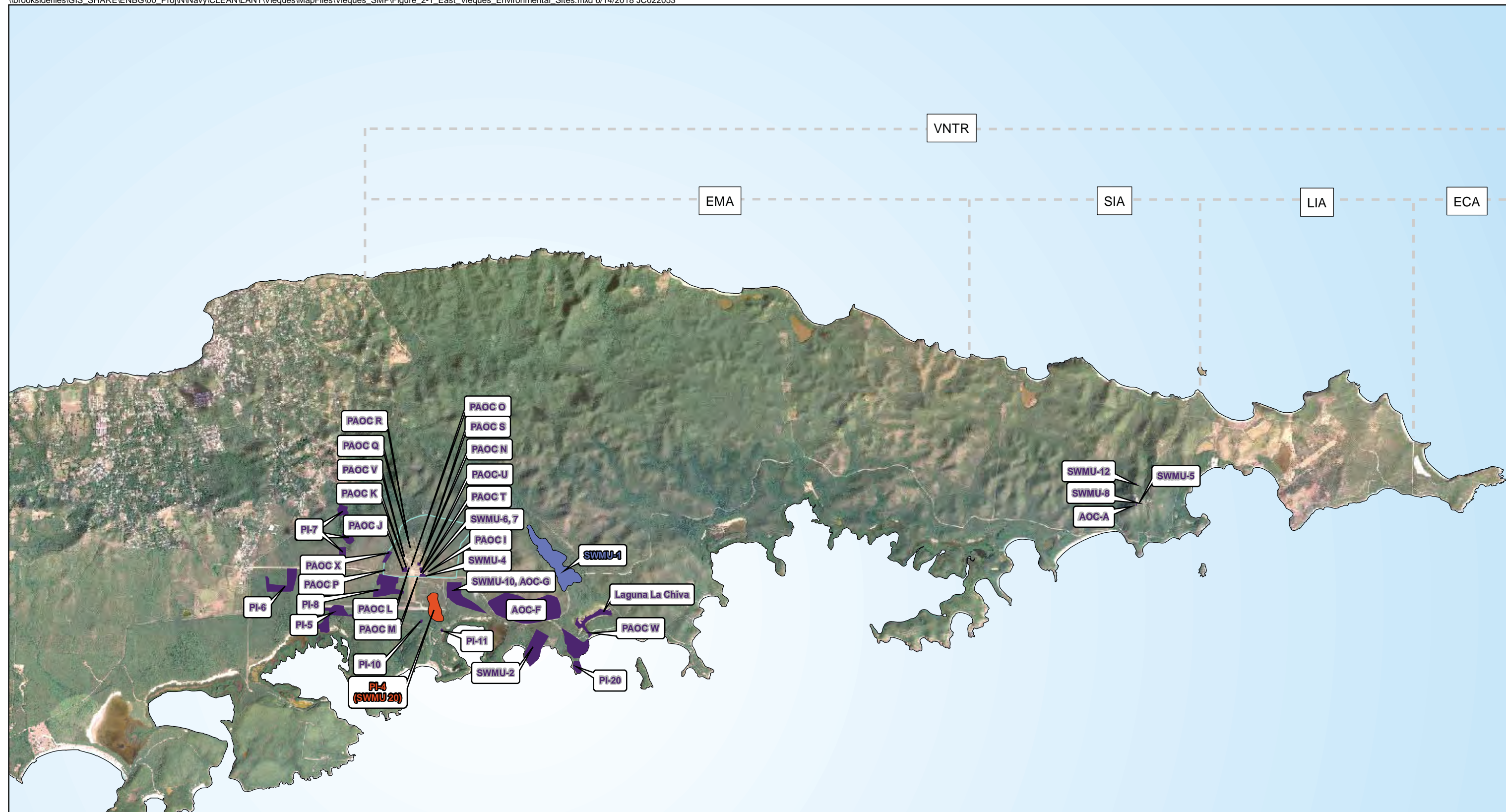
<b>EPA SEMS OU Number and Description</b>	<b>Common Site Name</b>
No EPA OU	SWMU 2, Former Fuels Offloading Site
No EPA OU	SWMU 4 Waste Area Building 303 (east Vieques)
No EPA OU	SWMU 5, Former IRFNA/MAF-4 Disposal Site (west Vieques)
No EPA OU	SWMU 6, Waste Oil and Paint Accumulation Area (east Vieques)
No EPA OU	SWMU 7, Waste Oil Accumulation Area (east Vieques)
No EPA OU	SWMU 10, Former Waste Paint and Solvents Disposal Ground (west Vieques)
No EPA OU	SWMU 10, Sewage Treatment Lagoons (east Vieques)
No EPA OU	SWMU 14, Former Wash Rack (west Vieques)
No EPA OU	SWMU 15, Former Waste Transportation Vehicle Parking Area (west Vieques)
No EPA OU	AOC B, Former Wastewater Treatment Plant (west Vieques)
No EPA OU	AOC C, Drainage Ditch at Former Transportation Shop (west Vieques)
No EPA OU	AOC F, Former UIC Septic Tank (west Vieques)
No EPA OU	AOC F, Rock Quarry (east Vieques)
No EPA OU	AOC G, Pump Station and Chlorination Building at Sewage Lagoons (east Vieques)
No EPA OU	AOC K, Former Water Well (west Vieques)
No EPA OU	AOC L, Abandoned Septic Tank (west Vieques)
No EPA OU	PI 5, Former Airfield and Associated Ditches
No EPA OU	PI 6, Former PCB Storage Pad and Vehicle Wash Pad
No EPA OU	PI 7, Former Quarry, Tar Drum Disposal Area, and Radar Communication Area
No EPA OU	PI 8, Former Motor Pool Maintenance Area
No EPA OU	PI 10, Former Wastewater Leach Field
No EPA OU	PI 11, Pump Station, Sanitary Wastewater Outfall
No EPA OU	PI 20, Observation Point, Quarry
No EPA OU	PAOC I, Former Power Plant and Mechanics Shop
No EPA OU	PAOC J, Former Vehicle Maintenance Area
No EPA OU	PAOC K, Former Wash Rack
No EPA OU	PAOC L, Former Paint and Transformer Storage Area
No EPA OU	PAOC M, Former Fuel Facility
No EPA OU	PAOC N, Former Fuel Farm and Filling Station
No EPA OU	PAOC O, Former Boiler Room in Heat Plant Building 238
No EPA OU	PAOC P, Former Water Treatment Pumphouse
No EPA OU	PAOC Q, Former Boiler Room in Heat Plant Building 607
No EPA OU	PAOC R, Former Boiler Room in Heat Plant Building 617
No EPA OU	PAOC S, Former Pipeline and Former Power Plant
No EPA OU	PAOC T, Former public works grounds contractor storage shed, building 305
No EPA OU	PAOC U, Vehicle Maintenance Areas just north of Building 303 at Camp Garcia, Stored petroleum products
No EPA OU	PAOC V, Storage of leaking transformer
No EPA OU	PAOC W, Observed Area of Pooled, discolored water adjacent to main road from Camp Garcia to PI 21
No EPA OU	PAOC X, Debris Area in Ephemeral Stream

TABLE 2-2

**Summary of Munitions Response Site Prioritization Protocol Results for Vieques Munitions Response Sites***Site Management Plan, Fiscal Year 2019**Vieques, Puerto Rico*

Site ID	Former Reference	MRS Prioritization Protocol Score
UXO 1	Eastern Conservation Area	3
UXO 2	LIA Beaches	2
UXO 3	LIA Roads	2
UXO 4	LIA Interior	2
UXO 5	SIA Restricted Roads	2
UXO 6	EMA/SIA Public Roads	2
UXO 7	EMA/SIA North Beaches	2
UXO 8	SIA South Beaches	2
UXO 9	SIA Exterior	2
UXO 10	SIA Interior	2
UXO 11	EMA Public Roads	2
UXO 12	EMA Interior	2
UXO 13	EMA West	2
UXO 14	EMA South	2
UXO 15	Puerto Ferro	3
UXO 16	Underwater Areas	2
UXO 17	Camp Garcia	3
UXO 18	Cayo la Chiva	2
SWMU 4 (NASD UXO 4)	West Vieques OB/OD Site	2





- Legend**
- Sites - Remedial Action
  - Sites - No Action/No Further Action Decision Document
  - Sites - Feasibility Study
  - Camp Garcia

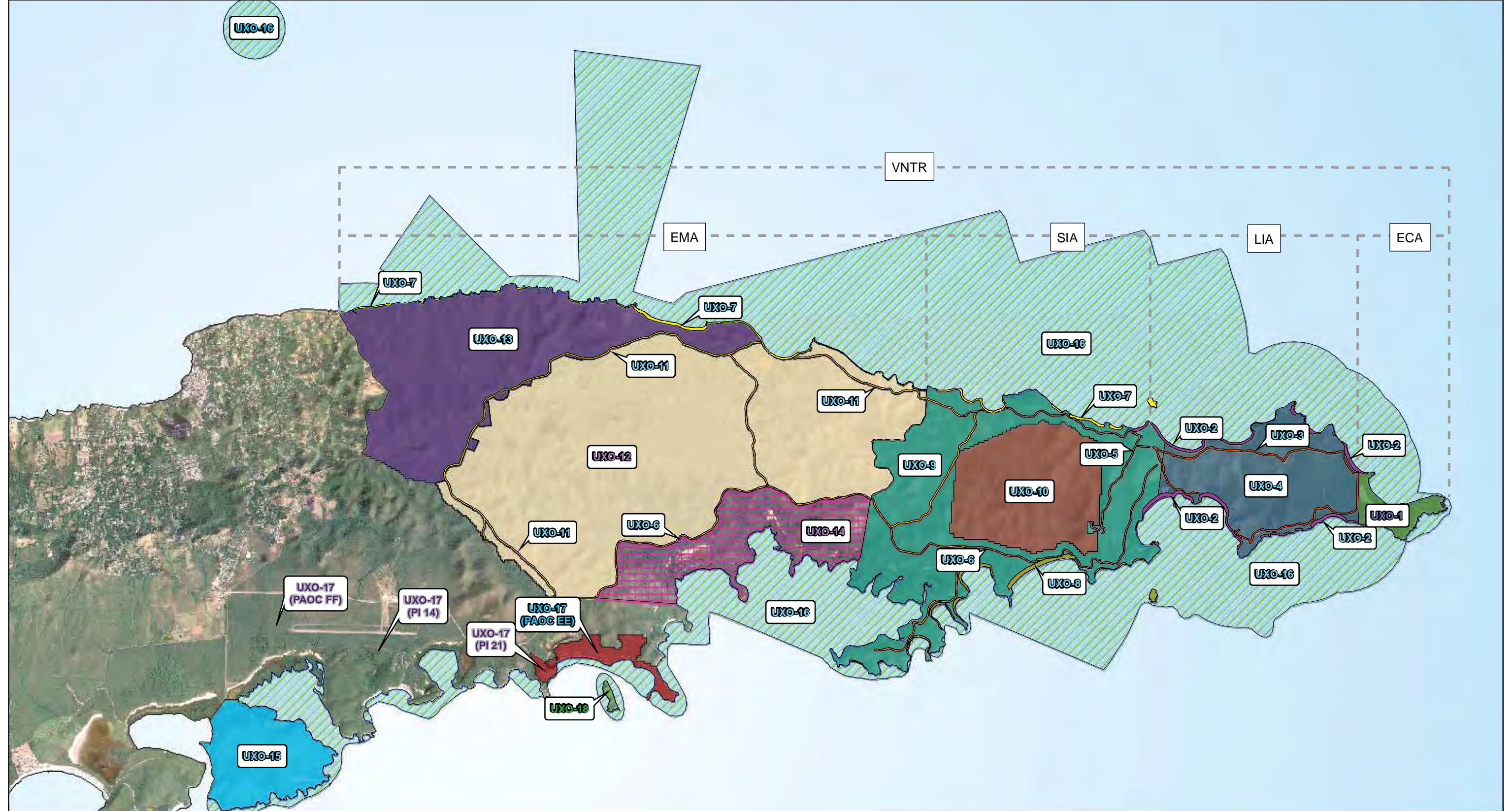
**Sites - Remedial Action**  
**Sites - No Action/No Further Action Decision Document**  
**Sites - Feasibility Study**



0 2,250 4,500 9,000  
 Feet

**Figure 2-1**  
**East Vieques Environmental Sites**  
 Site Management Plan, FY 2019  
 Vieques, Puerto Rico





# Legend

## Munitions Response Sites

- UXO 1 - ECA
- UXO 2 - LIA Beaches
- UXO 3 - LIA Roads
- UXO 4 - LIA Interior
- UXO 5 - SIA Restricted Roads
- UXO 6 - EMA/SIA Public Roads
- UXO 7 - EMA/SIA North Beaches
- UXO 8 - SIA South Beaches
- UXO 9 - SIA Exterior

- UXO 10 - SIA Interior
- UXO 11 - EMA Public Roads
- UXO 12 - EMA Interior
- UXO 13 - EMA West
- UXO 14 - EMA South
- UXO 15 - Puerto Ferro
- UXO 16 - Underwater Areas
- UXO 17 - Camp Garcia Area (PAOC EE, PAOC FF, PI 14 and PI 21)
- UXO 18 - Cayo de la Chiva


## Sites - No Action/No Further Action Decision Document

### Sites - Record of Decision

### Sites - Remedial Action

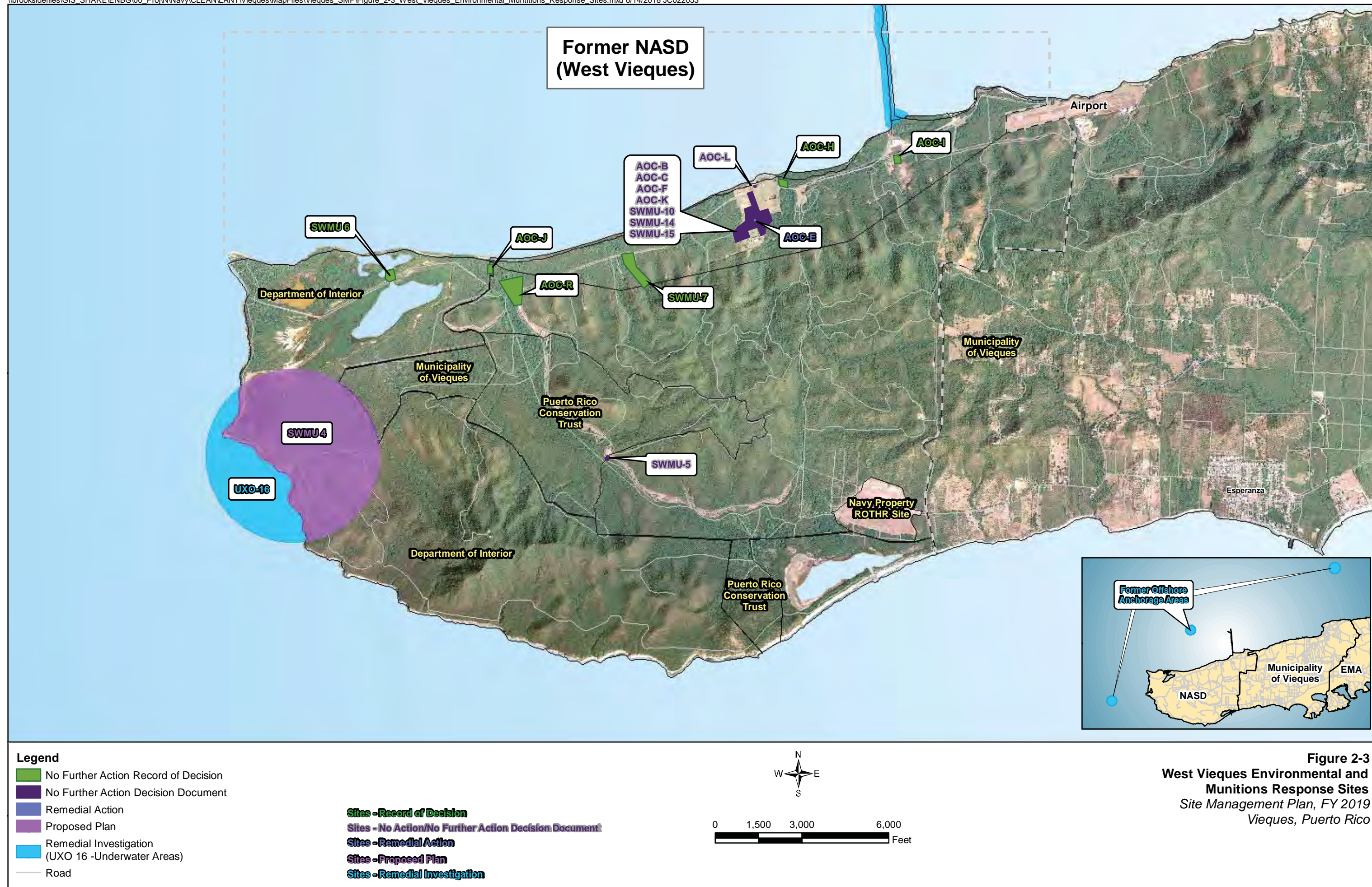
### Sites - Proposed Plan

### Sites - Remedial Investigation



**Figure 2-2**  
**East Vieques Munitions Response Sites**  
*Site Management Plan, FY 2019*  
*Vieques, Puerto Rico*

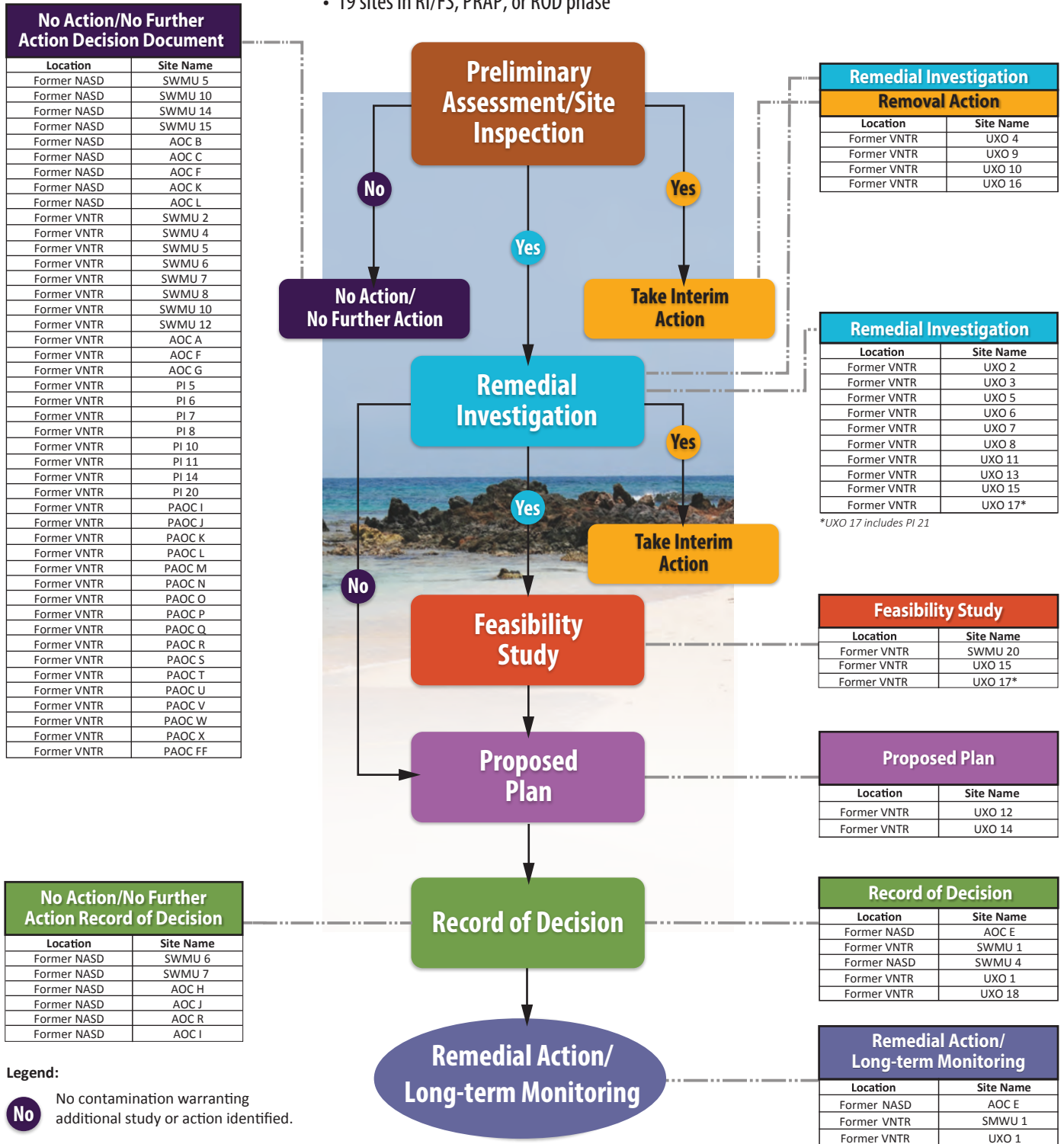






## 73 Total Sites

- 51 sites completed with no further action
- 3 sites response complete with long-term monitoring
- 19 sites in RI/FS, PRAP, or ROD phase



**Figure 2-4**  
**Status of Vieques Cleanup Program Sites Under CERCLA**  
*Site Management Plan, FY 2019*  
*Vieques, Puerto Rico*

# Schedules and Funding

This section presents the SMP schedule based on timelines outlined in the FFA. In addition, the projected funding for the CERCLA Responsive Actions at the Vieques Site is provided. Milestones established in this SMP are subject to the requirements of the FFA, unless otherwise agreed to by the Parties, or unless directed to be changed pursuant to the agreed Dispute Resolution or Extensions process set out in the FFA. The updated FY 2019 schedules for field activities and major project deliverables, including both primary and secondary documents, are presented in **Figure 3-1**. The tentative schedules for FY 2019 and beyond are summarized in **Table 3-1**. Based on new information or conditions that arise that may affect the anticipated schedules, they will be re-evaluated and updated as mutually agreed to by the agencies.

## 3.1 Document Review Schedule

In accordance with the FFA, this SMP presents the proposed schedules for the CERCLA response actions and associated documentation to be undertaken at the Site. The SMP incorporates existing milestones contained in approved Work Plans. Milestones approved in future Work Plans will become enforceable to the extent allowed under the FFA and shall be included in the next annual SMP update. The SMP is to be updated annually and a draft of the SMP update submitted to all parties by June 15. A public notice will be published in the local newspaper to provide a 30-day period for the general public to review the Draft Final SMP, hereafter referred to as “Community Draft.”

Milestones in the SMP reflect the priorities agreed to by the Parties through a process of “risk plus other factors” priority setting. Site activities have been prioritized by weighing and balancing a variety of factors including, but not limited to:

- The DoD relative risk rankings for the Site
- Current, planned, or potential uses of the Site
- Ecological impacts
- Impacts on human health
- Intrinsic and future value of affected resources
- Cost effectiveness of the proposed activities
- Environmental justice considerations
- Regulatory requirements
- Actual and anticipated funding levels

## 3.2 Primary Documents

Primary documents include those documents that are major, discrete portions of RI/FS or Remedial Design/Remedial Action (RD/RA) activities. Examples of primary documents include the following:

- RI/FS Work Plans, including SAP and QAPP
- Risk Assessment Work Plans and Reports
- RI Reports
- Initial Screening of Alternatives

- Feasibility Study Reports
- Focused Feasibility Study Reports
- PRAPs
- RODs
- Final RDs (including an LUC component where such controls are employed as part of the remedy)
- Remedial Action Work Plans (including an LUC component where such controls are employed as part of the remedy)
- SMP
- Remedial Action Completion Reports

### 3.3 Secondary Documents

All secondary documents shall be prepared in accordance with target dates established for the completion and transmission of draft secondary documents. Although EPA, DOI, and the Commonwealth may comment on the draft secondary documents, such documents shall not be subject to dispute resolution and milestone requirements of the FFA. Examples of secondary documents include the following:

- Health and Safety Plans
- Emergency Removal Action Work Plans, to the extent time permits
- TCRA Work Plans
- Site Screening Process (SSP) Work Plans and Reports
- NTCRA Work Plans
- Pilot/Treatability Study Work Plans
- Pilot/Treatability Study Reports
- EE/CA Report
- Well Closure Methods and Procedures
- Sampling and Data Results
- Preliminary/Conceptual Designs, or equivalents
- Pre-Final RDs
- All Removal Action Memoranda/Closeout Reports
- Periodic Five-Year Review Assessment Report

For documents pertaining to NTCRAs, the Navy will coordinate and consult with DOI pursuant to the Memoranda of Agreement (MOA), and EPA.

### 3.4 Projected ERP/MRP Funding

While milestones should not be driven by budget targets, such targets should be considered when setting milestones. Furthermore, in setting and modifying milestones, the Parties agree to make good faith efforts to accommodate federal fiscal constraints, which include budget targets established by the Navy.

After authorization and appropriation of funds by Congress and within 21 days after Navy has received official notification of Navy's allocation based on the current year's Environmental Restoration, Navy (ER,N) account, Navy shall determine if the schedules in the SMP can be accomplished with the allocated funds. If the Navy determines within the 21-day period specified previously that the allocated funds are not sufficient to accomplish the planned Work for the Site (an appropriations shortfall), Navy shall immediately notify the Parties and a re-scoping or rescheduling of activities may be required.

The programmed ER,N funding for Vieques, including FY 2018 and FY 2019 and beyond, is summarized in **Table 3-2**.

### 3.5 Site Cleanup Acceleration

**Table 3-3** lists the sites where opportunities for accelerated cleanup activities (investigations, interim actions, final actions) have been identified, the strategies (approaches) for acceleration, and an estimate of the acceleration that has or may be achieved. It is noted that the potential accelerations are estimated as they may be influenced by factors such as planning logistics, resource availability, and weather.

TABLE 3-1

**FY19 and Beyond Tentative Schedule**

Site Management Plan, Fiscal Year 2019

Vieques, Puerto Rico

Site	Site Name	FY19 (Oct 2018 through Sept 2019)	FY20 (Oct 2019 through Sept 2020)	FY21 (Oct 2020 through Sept 2021)
<b>Environmental Sites</b>				
<b>West Vieques</b>				
AOC E	Former UST Site 2016	RA Field Work, Residual Persulfate Monitoring, Interim RA Completion Report, LTM, Annual Status Report 2019	LTM, Annual Status Report 2020	LTM, Annual Status Report 2021
<b>East Vieques</b>				
SWMU 1	Former Camp Garcia Landfill	LTM, Annual Status Report 2019	LTM, Annual Status Report 2020	LTM, Annual Status Report 2021
SWMU 20	Former Helicopter Maintenance Area, Trenched Area, Disturbed Area, and Bermed Areas used for Fuel Bladder Storage	FS Report Addendum, Pilot Study Work Plan	Pilot Study Work Plan, Pilot Study Field Work	Pilot Study Field Work, Proposed Plan, ROD
<b>Munitions Response Sites</b>				
<b>West Vieques</b>				
SWMU 4	Inactive OB/Waste Explosive Detonation Range	ROD, RA Work Plan	RA Work Plan, RA Field Work	RA Field Work, RA Completion Report
<b>East Vieques</b>				
UXO 1	Eastern Conservation Area	RA Field Work, RA Completion Report	LTM, Annual Status Report 2020	LTM, Annual Status Report 2021
UXOs 2, 7, 8	LIA Beaches, EMA/SIA North Beaches, SIA South Beaches	RI Field Work, RI Report	RI Report, FS Report, PRAP	PRAP, ROD
UXOs 3, 5, 6, 11	LIA Roads, SIA Restricted Roads, EMA/SIA Public Roads, EMA Public Roads	RI Field Work, RI Report	RI Report, FS Report	FS Report, Proposed Plan, ROD
UXO 4	LIA Interior	TCRA Field Work (Submunitions Area), North Convoy Target Area Tech Memo	TCRA Field Work (Submunitions Area), Supplemental RI SAP	TCRA Field Work (Submunitions Area), Supplemental RI SAP, TCRA After Action Report, RI Fieldwork, RI Report
UXO 9, 10	SIA Exterior, SIA Interior	NTCRA Field Work	NTCRA Field Work, Supplemental RI SAP	NTCRA Field Work, Supplemental RI SAP, RI Field Work, RI Report
UXO 12, 14	EMA Interior, EMA South	Proposed Plan, ROD	ROD, RA Work Plan, RA Field Work	RA Field Work
UXO 13	EMA West	NTCRA After Action Report, Supplemental RI SAP, Supplemental RI Field Work	Supplemental RI Field Work, RI Report	RI Report, FS Report
UXO 15	Puerto Ferro	NTCRA After Action Report (PI 9 East), RI/FS Report, Proposed Plan	Proposed Plan, ROD	ROD, RA Work Plan, RA Field Work
UXO 16	Underwater Areas	NTCRA After Action Report (adjacent to PI 9 East), NTCRA Field Work (nearshore MEC), FS Report (16.1), RI SAP (16.2), Proposed Plan (16.1), RI Field Work (16.2)	NTCRA Field Work (nearshore MEC), Proposed Plan (16.1), ROD (16.1), RA Work Plan (16.1), RI Field Work (16.2)	NTCRA Field Work (nearshore MEC), RA Work Plan (16.1), RA Field Work (16.1), RI Field Work (16.2), RI Report (16.2)
UXO 17	Other Sites (PAOC EE)	RI/FS Report, Proposed Plan	Proposed Plan, ROD, RA Work Plan	RA Work Plan, RA Field Work
UXO 18	Cayo La Chiva	RA Work Plan, RA Field Work	RA Field Work, RA Completion Report	RA Completion Report



TABLE 3-2

**Vieques Programmed Funding, In Millions (\$)***Site Management Plan, Fiscal Year 2019**Vieques, Puerto Rico*

<b>Fiscal Year</b>	<b>Environmental (54 Sites)</b>	<b>Munitions (19 Sites)</b>	<b>Totals</b>
Through FY18	\$30.4	\$237.8	<b>\$268.2</b>
FY19	\$3.2	\$17.0	<b>\$20.2</b>
FY20 & Beyond	\$11.1	\$261.1	<b>\$272.2</b>
<b>Total Expenditure</b>	<b>\$44.7</b>	<b>\$515.9</b>	<b>\$560.6</b>

TABLE 3-3

**Site Acceleration***Site Management Plan, Fiscal Year 2019**Vieques, Puerto Rico*

Site	Milestone (Requestor)	Acceleration Strategy	Estimated <sup>1</sup> Acceleration
Former NASD - AOC E	Use of site for vehicle maintenance (MOV)	Expedite Remedial Action implementation	6 months <sup>2</sup>
Former NASD - SWMU 4	Public access for recreational purposes (Public/PREQB/USFWS)	Implement NTCRA for areas targeted for public access prior to final remedy selection for site	4 years <sup>3</sup>
Former VNTR - UXO 9 (Punta Carenero)	Public access for recreational purposes (USFWS)	Implement NTCRA for areas targeted for public access prior to final remedy selection for site	10 years
Former VNTR - UXO 12	Prioritize final remedy that will turn over significant quantity of land (Navy)	Shift eastern boundary of site such that area of high munitions density can be included with UXO 9 (where NTCRA is ongoing) and remainder of site can move directly to RIS with no additional NTCRA required	4 years <sup>4</sup>
Former VNTR - UXO 14	Prioritize final remedy that will turn over significant quantity of land (Navy)	Shift eastern boundary of site such that area of high munitions density can be included with UXO 9 (where NTCRA is ongoing) and remainder of site can move directly to RI/FS with no additional NTCRA required. Combine RI and FS.	4 years <sup>4</sup>
Former VNTR - UXO 15	Public access for recreational purposes around historic lighthouse (Public/PREQB/USFWS)	Implement NTCRA for areas targeted for public access prior to final remedy selection for site	7 years <sup>5</sup>
Former VNTR - UXO 15/16	Prioritize removal of encrusted munitions at PI 9 East and adjacent UXO 16 (Navy)	Implement NTCRA for visible munitions for visible munitions on shore and in the nearshore waters	5 - 10 years <sup>6</sup>
Former VNTR - UXO 16 (adjacent to UXO 18)	Prioritize final remedy for Cayo la Chiva (PREQB/PRDNER)	Implement NTCRA for waters around Cayo la Chiva to reduce explosive hazard for potential recreational users of waters off Playa la Chiva	10 years <sup>7</sup>
Former NASD - UXO 16 (adjacent to SWMU 4)	Public access for recreational purposes (Public/PREQB/USFWS)	Implement Expanded Site Inspection and Remedial Investigation adjacent to SWMU 4 beach prior to investigation of UXO 16 as a whole	10 years <sup>8</sup>
Former VNTR - UXO 16	Prioritize removal of nearshore munitions (Navy)	Implement NTCRA for nearshore munitions	5 - 10 years <sup>9</sup>
Former VNTR - UXO 18 (Cayo la Chiva)	Prioritize final remedy for Cayo la Chiva (PREQB/PRDNER)	Combine RI and FS	1 year <sup>10</sup>

## Notes:

<sup>1</sup> Estimated acceleration based on information currently available and is subject to change based on factors that may influence timing and duration of acceleration strategy<sup>2</sup> Remedial Action implemented in March 2015<sup>3</sup> NTCRA completed in October 2015<sup>4</sup> Boundary shifted and RI/FS combined; Final RI/FS Report anticipated in late 2018<sup>5</sup> Area opened for public access in March 2015<sup>6</sup> NTCRA fieldwork activities took place in May 2018<sup>7</sup> NTCRA implemented in June 2017<sup>8</sup> Expanded Site Inspection implemented in April/May 2015; RI implemented in July 2016; Final RI Report anticipated mid 2018<sup>9</sup> NTCRA scheduled to begin in 2019<sup>10</sup> Combined RI/FS Report issued in May 2015

**FIGURE 3-1**  
**Vieques Munition Response and Environmental Restoration Program Schedule**  
**Site Management Plan**  
*Former Naval Facility Vieques, Puerto Rico*

[illegible]

### LEGEND

Navy Preparation of Draft Document
Regulatory Review
Regulatory Extension
Responses to Comments/Draft Final Preparation
Responses to Comments
Draft Final Evaluation/RAB Review (as applicable)
Public Comment
Fieldwork/sample processing

Notes:

NTCRA = Non-Time-Critical Removal Action; SAP = Sampling and Analysis Plan; ROD = Record of Decision; EE/CA = Engineering Evaluation/Cost Analysis

HHRA = Human Health Risk Assessment; ERA = Ecological Risk Assessment; PFAS = per- and polyfluoroalkyl substances

Community Draft submittals are prepared only after resolution of regulatory agency comments

<sup>1</sup> Is or includes Primary Document

<sup>2</sup> Is or includes Secondary Document

<sup>3</sup> Draft due June 15 of each year.

<sup>4</sup> TCRA and NTCRA activities may not be continuous throughout the schedule shown

\* "Final" cover pages for primary documents will be issued following the 30-day draft final regulatory evaluation period; secondary documents may be finalized in the context of the corresponding draft final primary documents or sooner by team consensus



# References

**Bold type indicates a primary document**

- Indicates the document is referenced in the text of the Site Management Plan

**A. T. Kearney, Inc. & K. W. Brown & Associates, Inc. 1988. *Phase II RCRA Facility Assessment of the Atlantic Fleet Weapons Training Facility (LANT) Including the Eastern Maneuver Area, Camp Garcia and Inner Range, Vieques Island, Puerto Rico*. October.**

Advent Environmental. 2005. *Time Critical Removal Action/ Interim Measures Work Plan, Surface Munitions of Explosives Concern at Munition Response Area-Live Impact Area, Munition Response Sites 1 through 4, 6, 16, 17, and 30, Former Vieques Naval Training Range (VNTR), Vieques, Puerto Rico*. April.

Agency for Toxic Substances and Disease Registry (ATSDR). 2006. *Health Consultation, Land Crab Evaluation, (National Oceanographic Atmospheric Administration Data), Isla De Vieques, Vieques, Puerto Rico, EPA Facility ID: PRN000204694*. February 22.

**Baker Environmental, Inc. (Baker) 1992a. *Preliminary Assessment Narrative Report Site Inspection Forms and Pascore, Sites 1, 2, and 3 Naval Ammunition Facility Vieques Island, U.S. Naval Station Roosevelt Roads, Puerto Rico*. October.**

**Baker. 1992b. *Sampling and Analysis Plan Part I: Field Sampling Plan, Phase I Remedial Investigation, Installation Restoration Program Activities, Naval Station Roosevelt Roads, Puerto Rico*. December.**

**Baker. 1992c. *Sampling and Analysis Plan Part II: Quality Assurance Project Plan, Phase I Remedial Investigation, Installation Restoration Program Activities, Naval Station Roosevelt Roads, Puerto Rico*. December.**

**Baker. 1992d. *Work Plan, Phase I Remedial Investigation, Installation Restoration Program Activities, Naval Station Roosevelt Roads, Puerto Rico*. December.**

Baker. 1993. *Community Relations Plan, Naval Station Roosevelt Roads, Ceiba, Puerto Rico*. August.

Baker. 1994. *Appendix A, Volume I and II, Supplemental Investigation, Installation Restoration Program Activities, Naval Station Roosevelt Roads*. April.

Baker. 1995. *Project Management Plan, RCRA Facilities Investigation (Vol I of II), Naval Station Roosevelt Roads, Puerto Rico*. September.

Baker. 1999. *Final Results of the Hydrogeologic Investigation, Vieques Island, Puerto Rico*. November.

Baker. 2000a. *Water Quality Sampling Study, Vieques Island, Puerto Rico*. June.

Baker. 2000b. *Work Plan for Soil Sampling at the Live Impact Area, Vieques Island, Puerto Rico*. July.

**CH2M HILL, Inc. (CH2M). 1999. *Site Characterization Report for Site No. 2016, United States Navy, Roosevelt Roads Naval Station, Ceiba, Puerto Rico*. April.**

**CH2M. 2000a. *Site Specific Work Plan Expanded Preliminary Assessment/Site Investigation, U.S. Naval Ammunition Support Detachment, Vieques Island, Puerto Rico*. April.**

**CH2M. 2000b. *Expanded Preliminary Assessment/Site Investigation [Phase I]. U.S. Naval Ammunition Support Detachment, Vieques Island, Puerto Rico*. October.**

CH2M. 2000c. *Live Impact Area Soil Sampling Report, U.S. Navy Facility, Vieques Island, Puerto Rico.* October.

CH2M. 2000d. *Finding of Suitability for Early Transfer for U.S. Naval Ammunition Support Detachment, Vieques Island, Puerto Rico.* November.

**CH2M. 2000e. *Site Specific Work Plan, Phase II, Seven Sites, U.S. Naval Ammunition Support Detachment, Vieques Island, Puerto Rico.* December.**

**CH2M. 2000f. *Work Plan and Sampling and Analysis Plan for Soil, Groundwater, Surface Water, and Sediment Background Investigation. Former U.S. Naval Ammunition Support Detachment, Vieques Island, Puerto Rico.* December.**

**CH2M. 2001a. *Master Work Plan, U.S. Naval Ammunition Support Detachment, Vieques Island, Puerto Rico.* January.**

- **CH2M. 2001b. *Description of Current Conditions Report, Atlantic Fleet Weapons Training Facility, Vieques Island, Puerto Rico.* February.**

CH2M. 2001c. *Closure of Fuel Underground Storage Tanks No. 1 and No. 2 Building 2015, U.S. Naval Ammunition Support Detachment, Vieques Island, Puerto Rico.* March.

CH2M. 2001d. *Initial Ordnance and Explosives Site Assessment Work Plan for the Green Beach Area, U.S. Naval Ammunition Support Detachment, Vieques Island, Puerto Rico.* March.

CH2M. 2001e. *Community Relations Plan, Naval Ammunition Support Detachment, Vieques Island, Puerto Rico.* Draft Final. May.

**CH2M. 2001f. *Preliminary Ordnance and Explosives (OE) Site Assessment Report for the Green Beach Area of Former U.S. Naval Ammunition Support Detachment, Vieques Island, Puerto Rico.* July.**

CH2M. 2001g. *Master Work Plan, Atlantic Fleet Weapons Training Facility, Vieques Island, Puerto Rico.* September.

**CH2M. 2001h. *Site Specific Work Plan, Phase I RCRA Facility Investigation, Atlantic Fleet Weapons Training Facility, Vieques Island, Puerto Rico.* September 6.**

**CH2M. 2001i. *Work Plan and Sampling and Analysis Plan, Soil and Groundwater Background Investigation, Atlantic Fleet Weapons Training Facility, Vieques Island, Puerto Rico.* September 6.**

**CH2M. 2001j. *Work Plan for Groundwater Baseline Investigation at U.S. Navy's Eastern Maneuver Area, Vieques Island, Puerto Rico.* September 6.**

**CH2M. 2001k. *Ordnance and Explosives Master Work Plan for the Former U.S. Naval Ammunition Support Detachment, Vieques Island, Puerto Rico.* October.**

**CH2M. 2001l. *Ordnance and Explosives Site-Specific Work Plan for Solid Waste Management Unit 4.* November 9.**

CH2M. 2001m. *Magazine Siting Plan for Solid Waste Management Unit 4 (SWMU 4), SWMU 6, and Area of Concern J (AOC J), Former U.S. Naval Ammunition Support Detachment, Vieques Island, Puerto Rico.* November 26.

CH2M. 2002a. *Work Plan for Community Relations Plan, Atlantic Fleet Weapons Training Facility and Eastern Maneuver Area, Vieques Island, Puerto Rico.* January.

**CH2M. 2002b. *Remedial Investigation/Feasibility Study Work Plan for Area of Concern (AOC) E, Former U.S. Naval Ammunition Support Detachment, Vieques Island, Puerto Rico.* May.**

**CH2M. 2002c. *Site Management Plan FY 2001-2002, Former NASD Facility, U.S. Naval Ammunition Support Detachment, Vieques Island, Puerto Rico.* May.**

- CH2M. 2002d. *Soil, Groundwater, Surface Water, and Sediment Background Investigation Report, U.S. Naval Ammunition Support Detachment, Vieques Island, Puerto Rico*. October 16.
- CH2M. 2002e. *Preliminary OE/MEC Site Investigation Work Plan for Blue Beach and Red Beach, Eastern Maneuver Area, Vieques Island, Puerto Rico*. November.
- CH2M. 2002f. *Expanded Preliminary Assessment/Site Investigation, Phase II Seven Sites, Former U.S. Naval Ammunition Support Detachment, Vieques Island, Puerto Rico*. November 18.
- CH2M. 2003a. *Ordnance and Explosives (OE) Site-Specific Work Plan for Solid Waste Management Unit 4 (SWMU 4), Revision 1, Former U.S. Naval Ammunition Support Detachment, Vieques Island, Puerto Rico*. June.
- CH2M. 2003b. *Master Work Plan, Atlantic Fleet Weapons Training Facility, Vieques Island, Puerto Rico*. June.
- CH2M. 2003c. *Site Specific Work Plan Phase I RCRA Facility Investigation, Atlantic Fleet Weapons Training Facility, Vieques Island, Puerto Rico*. June 12.
- CH2M. 2003d. *Remedial Investigation/Feasibility Study Work Plan for Solid Waste Management Unit (SWMU) 6, SWMU 7, Area of Concern (AOC) H, and AOC J, Former U.S. Naval Ammunition Support Detachment, Vieques Island, Puerto Rico*. July.
- CH2M. 2003e. *Site Management Plan FY 2002-2003, Former U.S. Naval Ammunition Support Detachment, Vieques Island, Puerto Rico*. August.
- CH2M. 2004a. *Phase I RCRA Facility Investigation Report, Former Atlantic Weapons Training Facility, Vieques Island, Puerto Rico*. Draft. June.
- CH2M. 2004b. *Closure Plan, Open Burn/Open Detonation Site, Former Atlantic Fleet Weapons Training Facility, Vieques, Puerto Rico*. Draft Final. July.
- CH2M. 2004c. *Remedial Investigation/Feasibility Study Work Plan for AOC I and AOC R at the Former U.S. Naval Ammunition Support Detachment (NASD), Vieques Island, Puerto Rico*. August.
- CH2M. 2004d. *Expanded Range Assessment and Phase I Site Inspection Work Plan for Former Vieques Naval Training Range (VNTR), Vieques Island, Puerto Rico*. November.
- CH2M. 2005a. *Remedial Investigation/Feasibility Study Work Plan for AOC R at the Former U.S. Naval Ammunition Support Detachment (NASD), Vieques Island, Puerto Rico*. January.
- CH2M. 2005b. *Time Critical Removal Action/Interim Measures Work Plan, Surface Munitions of Explosives Concern at Munitions Response Area-Live Impact Area, Munitions Response Sites 1 through 8, 13, 15 through 20, and 29 through 31, Former Vieques Naval Training Range (VNTR), Vieques, Puerto Rico*. March.
- CH2M. 2005c. *Work Plan and Sampling and Analysis Plan, Soil Inorganics Background Investigation, Former Atlantic Fleet Weapons Training Facility, Vieques, Puerto Rico*. March 31.
- CH2M. 2005d. *Groundwater Baseline Investigation at the U.S. Navy's Eastern Maneuver Area, Former Atlantic Fleet Weapons Training Facility, Vieques Island, Puerto Rico*. Draft Final. May.
- CH2M. 2005e. *Phase I RFI Data Summary Report for the 9 SWMUs and 3 AOCs Identified in the RCRA Consent Order, Former Atlantic Fleet Weapons Training Facility, Vieques Island, Puerto Rico*. May.
- CH2M. 2005f. *Remedial Investigation Work Plan for Area of Concern (AOC) R at the Former U.S. Naval Ammunition Support Detachment (NASD), Vieques Island, Puerto Rico*. November.
- CH2M. 2005g. *Supplemental Remedial Investigation Work Plan for Area of Concern (AOC) E, the Former U.S. Naval Ammunition Support Detachment (NASD), Vieques Island, Puerto Rico*. November.

**CH2M. 2005h. Supplemental Remedial Investigation Work Plan for Area of Concern (AOC) I, the Former U.S. Naval Ammunition Support Detachment (NASD), Vieques Island, Puerto Rico. November.**

- CH2M. 2005i. *Engineering Evaluation/Cost Analysis for Area of Concern J and R, and Solid Waste Management Units 6 and 7, Former Naval Ammunition Support Detachment, Vieques Island, Puerto Rico.* Draft Final. December.
- **CH2M. 2006a. Preliminary Assessment/Site Inspection Work Plan for Eight PI/PAOC Sites, Former Vieques Naval Training Range (VNTR), Vieques Island, Puerto Rico. January.**

**CH2M. 2006b. Final Work Plan and Sampling and Analysis Plan, Soil Inorganics Background Investigation, Former Vieques Naval Training Range, Vieques, Puerto Rico. May.**

CH2M. 2006c. *Time Critical Removal Action/Interim Measures Work Plan Amendment, Surface Munitions and Explosives of Concern at Munitions Response Area – Eastern Conservation Area and Munitions Response Area – Live Impact Area: Munitions Response Sites 9 through 12, 14, and 21 through 28, Former Vieques Naval Training Range (VNTR), Vieques, Puerto Rico.* July.

**CH2M. 2006d. No Further Action Report for Nine Sites, Former U.S. Naval Ammunition Support Detachment, Vieques, Puerto Rico. October.**

CH2M. 2006e. *Time Critical Removal Action, Former Vieques Naval Training Range Report, Air Monitoring Data Report, January 1, 2006 through March 31, 2006.* October.

**CH2M. 2006f. Expanded Range Assessment and Phase II Site Inspection Work Plan, Former Vieques Naval Training Range (VNTR), Vieques, Puerto Rico. November.**

**CH2M. 2006g. Munitions and Explosives of Concern (MEC) Master Work Plan, Former Vieques Naval Training Range (VNTR), Vieques, Puerto Rico. December.**

**CH2M. 2007a. Environmental Remedial Investigation Work Plan Solid Waste Management Unit (SWMU) 4, Former Naval Ammunition Support Detachment, Vieques Island, Puerto Rico. January.**

- **CH2M. 2007b. Remedial Investigation Report Solid Waste Management Unit (SWMU) 6, Former Naval Ammunition Support Detachment, Vieques Island, Puerto Rico. February.**

**CH2M. 2007c. Master Quality Assurance Project Plan, Environmental Restoration Program, Vieques, Puerto Rico. May.**

**CH2M. 2007d. Remedial Investigation Report Area of Concern (AOC) J, Former Naval Ammunition Support Detachment, Vieques, Puerto Rico. May.**

**CH2M. 2007e. Site Management Plan, Fiscal Years 2007 – 2008, Former Naval Facilities, Vieques, Puerto Rico. June.**

CH2M. 2007f. *Community Involvement Plan, Former Naval Facilities, Vieques, Puerto Rico (Plan de Participación Comunitaria, Antigua Instalación Naval, Vieques, Puerto Rico).* June.

**CH2M. 2007g. Remedial Investigation Report Area of Concern (AOC) H, Former Naval Ammunition Support Detachment, Vieques, Puerto Rico. July.**

- **CH2M. 2007h. East Vieques Background Soil Inorganics Investigation Report, Former Vieques Naval Training Range, Vieques, Puerto Rico. October.**
- CH2M. 2008a. *Engineering Evaluation/Cost Analysis for MEC Removal from the Beaches and Roadways of SWMU 4, Former NASD and Munitions Response Areas: Eastern Maneuver Area, Surface Impact Area, Live Impact Area, and Eastern Conservation Area, Former VNTR, Vieques, Puerto Rico.* February.

**CH2M. 2008b. Remedial Investigation Report Solid Waste Management Area (SWMU) 7, Former Naval Ammunition Support Detachment, Vieques, Puerto Rico. March.**



- CH2M. 2008c. *Addendum 1 to the Environmental Remedial Investigation Work Plan Solid Waste Management Unit (SWMU) 4, Former Naval Ammunition Support Detachment, Vieques, Puerto Rico*. April.
- CH2M. 2008d. *Preliminary Assessment/Site Inspection Report 12 Consent Order Sites and 8 PI/PAOC Sites, Former Vieques Naval Training Range, Vieques, Puerto Rico*. June.
- CH2M. 2008e. *Remedial Investigation Report Area of Concern (AOC) I, Former Naval Ammunition Support Detachment, Vieques, Puerto Rico*. June.
- CH2M. 2008f. *Remedial Investigation Report Area of Concern (AOC) E, Former Naval Ammunition Support Detachment, Vieques, Puerto Rico*. July.
- CH2M. 2008g. *Amendment 1, Expanded Range Assessment and Phase II Site Inspection Work Plan, Former Vieques Naval Training Range, Vieques Puerto Rico*. September.
- CH2M. 2008h. *Pre-Removal Waste Characterization Ecological Risk Assessment for AOCs J and R, SWMUs 6 and 7, U.S. Naval Ammunition Support Detachment, Vieques Island, Puerto Rico*. Draft. October.
  - CH2M. 2008i. *Pre-Removal Waste Characterization Human Health Risk Assessment for SWMU 6, U.S. Naval Ammunition Support Detachment, Vieques Island, Puerto Rico*. Draft. October.
  - CH2M. 2008j. *Work Plan for Munitions and Explosives of Concern Subsurface Interim Removal Action, Beaches and Select Roadways, Former Vieques Naval Training Range and Former Naval Ammunition Support Detachment, Solid Waste Management Unit 4, Vieques, Puerto Rico*. October.
  - CH2M. 2008k. *Engineering Evaluation/Cost Analysis for Surface MEC Removal from the Munitions Response Area-Surface Impact Area, Former VNTR, Vieques, Puerto Rico*. October.
  - CH2M. 2008l. *Determination of the Disposition of Excavated Soils at SWMU 6, Former Naval Ammunition Support Detachment, Vieques, Puerto Rico*. Draft Technical Memorandum. December.
  - CH2M. 2009a. *No Action Decision Document for 4 Consent Order Sites and 6 PI/PAOC Sites, Former Vieques Naval Training Range, Vieques, Puerto Rico*. January.
  - CH2M. 2009b. *Non-Time Critical Removal Action Work Plan, Surface Munitions and Explosives of Concern at Munitions Response Area-Surface Impact Area, Munitions Response Sites 1 through 7, Former VNTR, Vieques, Puerto Rico*. January.
  - CH2M. 2009c. *Site Inspection/Expanded Site Inspection Sampling and Analysis Plan, 7 Consent Order Sites and 16 PI/PAOC Sites, Former Vieques Naval Training Range, Vieques, Puerto Rico*. February.
  - CH2M. 2010a. *In-Situ Remediation Pilot Studies (AOC E and AOC I Sites) Sampling and Analysis Plan, Naval Ammunition Support Detachment, Vieques, Puerto Rico*. February.
- CH2M. 2010b. *Master Standard Operating Procedures, Protocols, and Plans, Environmental Restoration Program, Vieques, Puerto Rico*. April.
- CH2M. 2010c. *Site Inspection/Expanded Site Inspection Report, 7 Consent Order Sites and 16 PI/PAOC Sites, Former Vieques Naval Training Range, Vieques, Puerto Rico*. August.
  - CH2M. 2010d. *Expanded Range Assessment Site Inspection Report Former Vieques Naval Training Range, Vieques, Puerto Rico*. September.
  - CH2M. 2010e. *No Action/No Further Action Decision Document, 7 Consent Order Sites and 14 PI/PAOC Sites, Former Vieques Naval Training Range, Vieques, Puerto Rico*. September.
  - CH2M. 2010f. *Status Report, Time Critical Removal Action, Interim Action for the Removal of Surface Munitions and Explosives of Concern at Munitions Response Areas-Live Impact Area and Eastern Conservation Area, Former Vieques Naval Training Range, Vieques, Puerto Rico*. October.

- **CH2M. 2010g. *No Action Decision Document, PI-14 and PAOC FF, Former Vieques Naval Training Range, Vieques, Puerto Rico.* December.**
- **CH2M. 2010h. *Post-Removal Supplemental Confirmatory Sampling and Analysis Plan Solid Waste Management Unit (SWMU) 6, Former Naval Ammunition Support Detachment, Vieques, Puerto Rico.* December.**  
**CH2M. 2010i. *Preliminary Assessment/Site Inspection Work Plan for PAOC EE, Former Vieques Naval Training Range, Vieques, Puerto Rico.* December.**  
**CH2M. 2011a. *Remedial Investigation Sampling and Analysis Plan, Eastern Conservation Area, Former Vieques Naval Training Range, Vieques, Puerto Rico.* January.**  
**CH2M. 2011b. *Site Management Plan, Fiscal Year 2011, Former Naval Facilities, Vieques, Puerto Rico.* January.**  
**CH2M. 2011c. *Post-Removal-Action Risk Assessment Report Area of Concern (AOC) J and Solid Waste Management Unit (SWMU) 7, Former Naval Ammunition Support Detachment, Vieques, Puerto Rico.* February.**  
**CH2M. 2011d. *Remedial Investigation Report Area of Concern (AOC) R, Former Naval Ammunition Support Detachment, Vieques, Puerto Rico.* February.**  
**CH2M. 2011e. *Status Report Area of Concern I (AOC I) In-Situ Remediation Pilot Study, Former Naval Ammunition Support Detachment (NASD), Vieques, Puerto Rico.* March.**
- **CH2M. 2011f. *Streamlined Remedial Investigation/Feasibility Study Report, Solid Waste Management Unit 1 (SWMU 1), Former Vieques Naval Training Range, Vieques, Puerto Rico.* April.**
- **CH2M. 2011g. *Expanded Site Inspection Sampling and Analysis Plan UXO 15, Former Vieques Naval Training Range, Vieques, Puerto Rico.* May.**  
**CH2M. 2011h. *Methods and Approach for Surveys of Endangered and Threatened Wildlife Plant Species and Important Habitats at PI-9, PI-13, and Debris Piles within UXO 15.* May.**
- **CH2M. 2011i. *Site Inspection/Expanded Site Inspection Report Addendum PI 7, PAOC Q, and PAOC R, Puerto Rico. Former Vieques Naval Training Range, Vieques, Puerto Rico.* June.**
- **CH2M. 2011j. *Supplemental Expanded Site Inspection and Pilot Study Sampling and Analysis Plan, Photo-Identified Site 4 (PI 4), Former Vieques Naval Training Range, Vieques, Puerto Rico.* September.**
- **CH2M. 2011k. *No Action/No Further Action Decision Document PI 7, PAOC Q, and PAOC R, Puerto Rico. Former Vieques Naval Training Range, Vieques, Puerto Rico.* September.**  
**CH2M. 2011l. *Work Plan for Munitions and Explosives of Concern Subsurface Interim Removal Action, Beaches and Select Roadways, (Sections 5, 6, and Appendix E amended September 2011), Former Vieques Naval Training Range and Former Naval Ammunition Support Detachment, Solid Waste Management Unit 4, Vieques, Puerto Rico.* October.**  
**CH2M. 2011m. *Engineering Evaluation/Cost Analysis for Surface MEC Removal from the Munitions Response Site-UXO-13 Former Vieques Naval Training Range, Vieques, Puerto Rico.* October.**  
**CH2M. 2011n. *Site Management Plan, Fiscal Year 2012, Atlantic Fleet Weapons Training Area – Vieques, Vieques, Puerto Rico.* November.**
- **CH2M. 2012a. *Post-Removal Supplemental Confirmatory Sampling and Analysis Plan Addendum Solid Waste Management Unit (SWMU) 6, Former Naval Ammunition Support Detachment (NASD), Vieques, Puerto Rico.* January.**

- CH2M. 2012b. *Non-time-critical Removal Action Work Plan Munitions Response Site UXO-13, Former Vieques Naval Training Range Vieques, Puerto Rico*, February.
- CH2M. 2012c. *Biological Assessment for PI 9, I 13, and Debris Piles within UXO 15, Former Vieques Naval Training Range, Vieques, Puerto Rico*. March.
- CH2M. 2012d. *PAOC EE PA/SI Results, Former Vieques Naval Training Range, Vieques, Puerto Rico*. Technical Memorandum. March 27.
- CH2M. 2012e. *Remedial Investigation/Feasibility Study Report, Solid Waste Management Unit 4 (SWMU 4), Former Naval Ammunition Support Detachment (NASD), Vieques, Puerto Rico*. May.
- CH2M. 2012f. *Expanded Site Inspection Sampling and Analysis Plan Addendum for the Remedial Investigation at UXO 15, Former Vieques Naval Training Range, Vieques, Puerto Rico*. July.
- CH2M. 2012g. *Remedial Action Implementation, Operations and Maintenance, Land Use Control, and Long-Term Monitoring Work Plan Solid Waste Management Unit 1 (SWMU 1). Former Vieques Naval Training Range, Vieques, Puerto Rico*. July.
- CH2M. 2012h. *Remedial Investigation Report, UXO 1, Eastern Conservation Area (ECA), Former Vieques Naval Training Range, Vieques, Puerto Rico*. July.
- CH2M. 2012i. *Status Report, Non-Time Critical Removal Action, Interim Action for the Removal of Sub-Surface Munitions and Explosives of Concern at Solid Waste Management Unit 4 (SWMU 4), Former Naval Ammunition Support Detachment (NASD), Vieques, Puerto Rico*. July.
- CH2M. 2012j. *Site Management Plan, Fiscal Year 2013, Atlantic Fleet Weapons Training Area – Vieques, Vieques, Puerto Rico*. September.
- CH2M. 2012k. *Feasibility Study Report, UXO 1, Eastern Conservation Area (ECA), Former Vieques Naval Training Range, Vieques, Puerto Rico*. October.
- CH2M. 2012l. *Focused Feasibility Study Report, Area of Concern (AOC) E, Former Naval Ammunition Support Detachment, Vieques, Puerto Rico*. November.
- CH2M. 2013a. *Feasibility Study Report, Solid Waste Management Unit (SWMU) 6, Former Naval Ammunition Support Detachment, Vieques, Puerto Rico*. January.
- CH2M. 2013b. *Master Sampling and Analysis Plan, East Vieques Terrestrial UXO Sites, Former Vieques Naval Training Range, Vieques, Puerto Rico*. January.
- CH2M. 2013c. *Addendum 1 – Laboratory Specific Worksheets for Regional Monitoring Well Soil and Groundwater Sampling, Master Sampling and Analysis Plan, East Vieques Terrestrial UXO Sites, Atlantic Fleet Weapons Training Area-Vieques, Former Naval Training Range, Vieques, Puerto Rico*. February.
- CH2M. 2013d. *Site Inspection/Expanded Site Inspection Sampling and Analysis Plan Addendum, Site Inspection for Photo-Identified (PI) Site 21, Atlantic Fleet Weapons Training Area-Vieques, Former Naval Training Range, Vieques, Puerto Rico*. February.
- CH2M. 2013e. *Status Report, Non-Time-Critical Removal Action, Subsurface Munitions and Explosives of Concern, UXO 1, Eastern Conservation Area, Atlantic Fleet Weapons Training Area-Vieques, Former Naval Training Range, Vieques, Puerto Rico*. February.
- CH2M. 2013f. *Addendum 2 – Laboratory Specific Worksheets for UXOs 4, 9, 10, 12, 14, and 18, Master Sampling and Analysis Plan, East Vieques Terrestrial UXO Sites, Atlantic Fleet Weapons Training Area-Vieques, Former Vieques Naval Training Range, Vieques, Puerto Rico*. April.

- **CH2M. 2013g. Remedial Investigation Sampling and Analysis Plan Solid Waste Management Unit (SWMU) 20, Atlantic Fleet Weapons Training Area-Vieques, Former Vieques Naval Training Range, Vieques, Puerto Rico. April.**
- **CH2M. 2013h. Sampling and Analysis Plan Laguna La Chiva, Site Inspection/Remedial Investigation, Atlantic Fleet Weapons Training Area-Vieques, Former Vieques Naval Training Range, Vieques, Puerto Rico. April.**
- CH2M. 2013i. *Biological Avoidance Plan for Terrestrial MEC and MC Investigations and Interim Removal Actions, Atlantic Fleet Weapons Training Center-Atlantic, Vieques, Puerto Rico. May.*
- **CH2M. 2013j. Work Plan for Pre-Design Surface Debris Removal and Landfill Boundary Refinement of SWMU 1, Atlantic Fleet Weapons Training Area-Vieques, Former Naval Training Range, Vieques, Puerto Rico. September.**
- CH2M. 2013k. *In-Situ Remediation Pilot Study Report, Area of Concern I (AOC I), Former Atlantic Fleet Weapons Training Area-Vieques, Former Naval Ammunition Support Detachment, Vieques, Puerto Rico. October.*
- CH2M. 2013l. Site Management Plan, Fiscal Year 2014, Atlantic Fleet Weapons Training Area – Vieques, Vieques, Puerto Rico. November.**
- CH2M. 2014a. *Biological Assessment for PAOC EE within UXO 17, Atlantic Fleet Weapons Training Area – Vieques, Former Naval Ammunition Support Detachment, Vieques, Puerto Rico. January.*
- CH2M. 2014b. *Quality Assurance Project Plan, Beach Dynamics Investigation, Eleven Beaches at the Former Vieques Naval Training Range (VNTR) and the Former Naval Ammunition Support Detachment (NASD), Atlantic Fleet Weapons Training Area – Vieques, Vieques, Puerto Rico. February.*
- **CH2M. 2014c. Engineering Evaluation/Cost Analysis for a Non-Time Critical Removal Action at SWMU 4, Atlantic Fleet Weapons Training Area-Vieques, Former Naval Ammunition Support Detachment. Vieques, Puerto Rico. March.**
- **CH2M. 2014d. Engineering Evaluation/Cost Analysis for a Non-Time Critical Removal Action at the Main Access Road and Lighthouse Area UXO 15, Atlantic Fleet Weapons Training Area-Vieques, Former Vieques Naval Training Range, Vieques, Puerto Rico. March.**
- **CH2M. 2014e. Quality Assurance Project Plan Expanded Site Inspection of UXO 16 Adjacent to Solid Waste Management Unit 4, Atlantic Fleet Weapons Training Area-Vieques, Former Naval Ammunition Support Detachment, Vieques, Puerto Rico. April.**
- **CH2M. 2014f. Time Critical Removal Action Work Plan for Munitions Response Site UXO 17 Potential Area of Concern (PAOC) EE, Atlantic Fleet Weapons Training Area-Vieques, Former Vieques Naval Training Range, Vieques, Puerto Rico. April.**
- **CH2M. 2014g. Remedial Investigation Status Report and Path Forward, UXO 15, Atlantic Fleet Weapons Training Area-Vieques, Former Vieques Naval Training Range, Vieques, Puerto Rico. Technical Memorandum. May.**
- **CH2M. 2014h. Contaminated Sediment Delineation to Support Feasibility Study Alternative Evaluation Sampling and Analysis Plan, Solid Waste Management Unit (SWMU) 6, Atlantic Fleet Weapons Training Area-Vieques, Former Naval Ammunition Support Detachment, Vieques, Puerto Rico. June.**
- **CH2M. 2014i. No Action Decision Document, Photo-Identified (PI) Site 21, Atlantic Fleet Weapons Training Area-Vieques, Former Vieques Naval Training Range, Vieques, Puerto Rico. June.**

- **CH2M. 2014j. *Solid Waste Management Unit 4 (SWMU 4) Monitoring Wells and Laguna Boca Quebrada Biota Sampling to Support Feasibility Study Alternative Evaluation Sampling and Analysis Plan, Atlantic Fleet Weapons Training Area-Vieques, Former Naval Ammunition Support Detachment, Vieques, Puerto Rico.* June.**  
CH2M. 2014k. *Non-Time Critical Interim Removal Action Work Plan, Main Access Road and Lighthouse Area, UXO 15, Atlantic Fleet Weapons Training Area-Vieques, Former Vieques Naval Training Range, Vieques, Puerto Rico.* June.
- **CH2M. 2014l. *Work Plan, Non-Time Critical Interim Removal Action Work Plan, Former Open Burn/Open Detonation Site Solid Waste Management Unit 4 (SWMU 4), Atlantic Fleet Weapons Training Area-Vieques, Former Naval Ammunition Support Detachment, Puerto Rico.* June.**  
CH2M. 2014m. *Additional Monitoring Wells at SWMU 20.* Technical Memorandum. July.
- **CH2M. 2014n. *No Action Decision Document Laguna La Chiva, Atlantic Fleet Weapons Training Area-Vieques, Former Vieques Naval Training Range, Vieques, Puerto Rico.* September.**
- **CH2M. 2014o. *Engineering Evaluation/Cost Analysis for a Non-Time Critical Removal Action UXO 16 Adjacent to Cayo La Chiva, Atlantic Fleet Weapons Training Area-Vieques, Former Vieques Naval Training Range, Vieques, Puerto Rico.* November.**  
**CH2M. 2014p. *Site Management Plan, Fiscal Year 2015, Atlantic Fleet Weapons Training Area Vieques Island, Puerto Rico.* December.**
- **CH2M. 2015a. *Remedial Action Work Plan, Groundwater Monitoring and Institutional Controls with Contingency Plans, Area of Concern E, Atlantic Fleet Weapons Training Area-Vieques, Former Naval Ammunition Support Detachment, Vieques, Puerto Rico.* January.**  
CH2M. 2015b. *SWMU 6 Contaminated Sediment Delineation and Ecological Risk Screening, Atlantic Fleet Weapons Training Area-Vieques, Former Naval Ammunition Support Detachment, Vieques, Puerto Rico.* Draft Technical Memorandum. January.
- **CH2M. 2015c. *After Action Report, Non-Time Critical Interim Removal Action, Main Access Road, Lighthouse Area, Trails, and Beaches, UXO 15, Atlantic Fleet Weapons Training Area-Vieques, Former Vieques Naval Training Range, Vieques, Puerto Rico.* February.**
- **CH2M. 2015d. *UXO 18 Remedial Investigation/Feasibility Study Report, Atlantic Fleet Weapons Training Area-Vieques, Former Vieques Naval Training Range, Vieques, Puerto Rico.* May.**
- **CH2M. 2015e. *Sampling and Analysis Plan, Addendum 2 for Remedial Investigation at UXO 15, Atlantic Fleet Weapons Training Area-Vieques, Former Vieques Naval Training Range, Vieques, Puerto Rico.* July.**
- **CH2M. 2015f. *Engineering Evaluation/Cost Analysis for a Non-Time Critical Interim Removal Action, UXO 15 PI 9 East and Adjacent UXO 16 Encrusted Munitions, Atlantic Fleet Weapons Training Area-Vieques, Former Vieques Naval Training Range, Vieques, Puerto Rico.* July.**
- **CH2M. 2015g. *Summary of Findings: Surface Debris Clearance, Landfill Boundary Refinement, and Supplemental Human Health Risk Assessment to Support the Remedial Action at Solid Waste Management Unit 1, Atlantic Fleet Weapons Training Area-Vieques, Former Vieques Naval Training Range, Vieques, Puerto Rico.* August.**
- **CH2M. 2015h. *Addendum 3, Master Sampling and Analysis Plan, UXO 13 Remedial Investigation, Atlantic Fleet Weapons Training Area-Vieques, Former Vieques Naval Training Range, Vieques, Puerto Rico.* October.**  
CH2M. 2015i. *Community Involvement Plan Update, Atlantic Fleet Weapons Training Area-Vieques, Vieques, Puerto Rico.* October.

- CH2M. 2015j. *After Action Report, Time-Critical Removal Action, Potential Area of Concern EE, Atlantic Fleet Weapons Training Area – Vieques, Former Vieques Naval Training Range, Vieques, Puerto Rico.* October.
- **CH2M. 2015k. Site Management Plan, Fiscal Year 2016, Atlantic Fleet Weapons Training Area - Vieques, Vieques, Puerto Rico. November.**
- CH2M. 2015l. *After Action Report, Non-Time Critical Interim Removal Action, Southwest Beach, UXO 15, Atlantic Fleet Weapons Training Area - Vieques, Former Vieques Naval Training Range, Vieques, Puerto Rico.* November.
- CH2M. 2015m. *UXO 16 Wide Area Assessment Work Plan, Atlantic Fleet Weapons Training Area-Vieques, Former Naval Ammunition Support Detachment and Former Vieques Naval Training Range, Vieques, Puerto Rico.* December.
- CH2M. 2016a. *Addendum 4, Master Sampling and Analysis Plan, UXOs 3, 5, 6, and 11 Remedial Investigation, Atlantic Fleet Weapons Training Area-Vieques, Former Vieques Naval Training Range, Vieques, Puerto Rico.* January.
- CH2M. 2016b. *Remedial Investigation Report Addendum, Solid Waste Management Unit (SWMU) 6, Atlantic Fleet Weapons Training Area - Vieques, Former Naval Ammunition Support Detachment, Vieques, Puerto Rico.* January.
- CH2M. 2016c. *Solid Waste Management Unit 20, Pilot Study Sampling and Analysis Plan, Atlantic Fleet Weapons Training Area – Vieques, Former Vieques Naval Training Range, Vieques, Puerto Rico.* Draft. February.
- CH2M. 2016d. *UXO 18 Feasibility Study Addendum, Atlantic Fleet Weapons Training Area - Vieques, Former Vieques Naval Training Range, Vieques, Puerto Rico.* April.
- CH2M. 2016e. *Submunitions Area Removal Action Work Plan for the Time Critical Removal of Munitions within the Live Impact Area at the former Vieques Naval Training Range, Vieques, Puerto Rico.* April.
- CH2M. 2016f. *Remedial Investigation Status Report, UXOs 4, 9, 10, 12, and 14, Atlantic Fleet Weapons Training Area - Vieques, Former Vieques Naval Training Range, Vieques, Puerto Rico. Volumes 1 and 2.* May.
- CH2M. 2016g. *UXO 16 Adjacent to Solid Waste Management Unit 4 Expanded Site Inspection Report, Atlantic Fleet Weapons Training Area – Vieques, Former Naval Ammunition Support Detachment, Vieques, Puerto Rico.* July.
- CH2M. 2016h. *UXO 16 Adjacent to Solid Waste Management Unit 4, Remedial Investigation Sampling and Analysis Plan, Atlantic Fleet Weapons Training Area - Vieques, Former Naval Ammunition Support Detachment, Vieques, Puerto Rico.* July.
- CH2M. 2016i. *Solid Waste Management Unit 20 Remedial Investigation Report, Atlantic Fleet Weapons Training Area-Vieques, Former Vieques Naval Training Range, Vieques, Puerto Rico.* August.
- CH2M. 2016j. *Air Monitoring Status Report, August 16, 2005 through June 21, 2013, Former Vieques Naval Training Range, Vieques, Puerto Rico.* September.
- CH2M. 2016k. *UXO 16 Adjacent to Cayo La Chiva, Non-Time Critical Removal Action Work Plan, Atlantic Fleet Weapons Training Area - Vieques, Former Vieques Naval Training Range, Vieques, Puerto Rico.* October.
- **CH2M. 2016l. Site Management Plan, Fiscal Year 2017, Atlantic Fleet Weapons Training Area - Vieques, Vieques, Puerto Rico. October.**
- CH2M. 2016m. *Revised Operations and Maintenance, Land Use Control, and Long-Term Monitoring Work Plan, Solid Waste Management Unit 1 (SWMU 1), Atlantic Fleet Weapons Training Area-Vieques, Former Vieques Naval Training Range, Vieques, Puerto Rico.* November.

- **CH2M. 2016n. *UXO 1, Eastern Conservation Area, Remedial Action, Land Use Control, and Long-Term Monitoring Work Plan, Atlantic Fleet Weapons Training Area - Vieques, Former Vieques Naval Training Range, Vieques, Puerto Rico.* November.**
- **CH2M. 2016o. *Quality Assurance Project Plan, Advanced Geophysical Classification for Munitions Response Remedial Investigations, Atlantic Fleet Weapons Training Area - Vieques, Former Vieques Naval Training Range and Former Naval Ammunition Support Detachment, Vieques, Puerto Rico.* November.**
- **CH2M. 2016p. *Solid Waste Management Unit 4 (SWMU 4), Non-Time Critical Removal Action, After Action Report, Atlantic Fleet Weapons Training Area - Vieques, Former Naval Ammunition Support Detachment, Vieques, Puerto Rico.* November.**
- CH2M. 2017a. *Solid Waste Management Unit 20 Feasibility Study Report, Atlantic Fleet Weapons Training Area – Vieques, Former Vieques Naval Training Range, Vieques, Puerto Rico.* Draft. January.**
- **CH2M. 2017b. *Solid Waste Management Unit 1, 2016 Annual Status Report, Groundwater Long-Term Monitoring, Atlantic Fleet Weapons Training Area - Vieques, Former Vieques Naval Training Range, Vieques, Puerto Rico.* January.**
- **CH2M. 2017c. *Solid Waste Management Unit 1, Remedial Action Completion Report, Atlantic Fleet Weapons Training Area – Vieques, Former Vieques Naval Training Range, Vieques, Puerto Rico.* January.**
- **CH2M. 2017d. *Area of Concern E, Remedial Action Annual Status Report 2016, Atlantic Fleet Weapons Training Area - Vieques, Former Naval Ammunition Support Detachment, Vieques, Puerto Rico.* February.**
- **CH2M. 2017e. *Master Sampling and Analysis Plan – Addendum 5, UXO 17, Potential Area of Concern EE, Remedial Investigation, Atlantic Fleet Weapons Training Area - Vieques, Former Vieques Naval Training Range, Vieques, Puerto Rico.* April.**
- **CH2M. 2017f. *Solid Waste Management Unit 4 Feasibility Study Addendum, Atlantic Fleet Weapons Training Area - Vieques, Former Naval Ammunition Support Detachment, Vieques, Puerto Rico.* April.**
- **CH2M. 2017g. *UXO 16 Nearshore Munitions Engineering Evaluation/Cost Analysis for a Non-Time-Critical Removal Action, Atlantic Fleet Weapons Training Area – Vieques, Former Naval Ammunition Support Detachment and Former Vieques Naval Training Range, Vieques, Puerto Rico.* April.**
- CH2M. 2017h. *Work Plan for MEC Verification Evaluation of Playa Caracas/Red Beach and Playuela/Garcia Beach, Atlantic Fleet Weapons Training Area – Vieques, Former Vieques Naval Training Range, Vieques, Puerto Rico.* July.**
- CH2M. 2017i. *UXO 4, North Convoy Target Area, Radiological Investigation Work Plan, Atlantic Fleet Weapons Training Area – Vieques, Former Vieques Naval Training Range, Vieques, Puerto Rico.* August.**
- CH2M. 2017j. *Air Monitoring associated with Submunitions Area Removal Action Work Plan for the Time-Critical Removal of Munitions within the Live Impact Area Quality Assurance Project Plan, Atlantic Fleet Weapons Training Area – Vieques, Former Vieques Naval Training Range, Vieques, Puerto Rico.* October.**
- CH2M. 2017k. *Submunitions Area Removal Action, Semiannual Air Monitoring Report, October 1, 2016 through March 31, 2017, Atlantic Fleet Weapons Training Area – Vieques, Former Vieques Naval Training Range, Vieques, Puerto Rico.* October.**
- **CH2M. 2017l. *Solid Waste Management Unit 1 2017 Annual Status Report Groundwater Long-Term Monitoring, Atlantic Fleet Weapons Training Area – Vieques, Former Vieques Naval Training Range, Vieques, Puerto Rico.* December.**
- CH2M. 2018a. *Submunitions Area Removal Action, Semiannual Air Monitoring Report, April 1, 2017 through September 30, 2017, Atlantic Fleet Weapons Training Area – Vieques, Former Vieques Naval Training Range, Vieques, Puerto Rico.* January.**

CH2M. 2018b. *UXO 13 Remedial Investigation Berm Characterization Path Forward, Former Vieques Naval Training Range, Vieques, Puerto Rico*. Technical Memorandum. February.

- CH2M. 2018c. *Area of Concern E Remedial Action Annual Status Report 2017, Atlantic Fleet Weapons Training Area – Vieques, Former Naval Ammunition Support Detachment, Vieques, Puerto Rico*. March.

CH2M. 2018d. *Master Standard Operating Procedures, Protocols, and Plans, Revision – 2018, Environmental Restoration Program, Vieques, Puerto Rico*. April.

- **CH2M. 2018e. *UXOs 2, 7, and 8 Remedial Investigation Master Sampling and Analysis Plan Addendum 6, Atlantic Fleet Weapons Training Area – Vieques, Former Vieques Naval Training Range, Vieques, Puerto Rico*. April.**

**CH2M. 2018f. *Site Management Plan, Fiscal Year 2018, Atlantic Fleet Weapons Training Area - Vieques, Vieques, Puerto Rico*. May.**

CH2M. 2018g. *UXO 16 Adjacent to Cayo La Chiva, Non-Time Critical Removal Action, After Action Report, Atlantic Fleet Weapons Training Area – Vieques, Former Vieques Naval Training Range, Vieques, Puerto Rico*. July.

**CH2M. 2018h. *UXO 16.1 Remedial Investigation Report, Atlantic Fleet Weapons Training Area – Vieques, Former Naval Ammunition Support Detachment, Vieques, Puerto Rico*. July.**

**CH2M. 2018i. *Remedial Action Work Plan Addendum, Area of Concern E, Atlantic Fleet Weapons Training Area – Vieques, Former Naval Ammunition Support Detachment, Vieques, Puerto Rico*. July.**

**CH2M. 2018j. *UXO 16 Nearshore Munitions Non-Time-Critical Removal Action Work Plan, Atlantic Fleet Weapons Training Area – Vieques, Former Naval Ammunition Support Detachment and Former Vieques Naval Training Range, Vieques, Puerto Rico*. August.**

**CH2M. 2018k. *UXOs 12 and 14 Remedial Investigation/Feasibility Study Report, Atlantic Fleet Weapons Training Area – Vieques, Former Vieques Naval Training Range, Vieques, Puerto Rico*. August.**

- CH2M. 2018l. *Solid Waste Management Unit 1, 2018 Annual Status Report, Groundwater Long-Term Monitoring, Atlantic Fleet Weapons Training Area – Vieques, Former Vieques Naval Training Range, Vieques, Puerto Rico*. August.

CH2M. 2018m. *First Five-Year Review Report, Atlantic Fleet Weapons Training Area – Vieques, Vieques, Puerto Rico*. September.

- CH2M. 2018n. *UXO 16 Underwater Wide Area Assessment Report, Atlantic Fleet Weapons Training Area – Vieques, Former Naval Ammunition Support Detachment and Former Vieques Naval Training Range, Vieques, Puerto Rico*. September.

Cotto, Esteban Mujica. “Clarification Regarding the AFWTA NPL Designation.” Letter to Mr. Jane Kenny, EPA. 26 May 2004. MS. Vieques, Puerto Rico.

Department of Defense (DOD). 2004. *Sampling and testing of perchlorate at DoD installations. Interim guidance*. January.

- **Department of the Interior (DOI). 2007. *Comprehensive Conservation Plan/Environmental Impact Statement for Vieques National Wildlife Refuge, Vieques, Puerto Rico*. August.**
- Department of the Navy (Navy). 1999. *Atlantic Fleet Weapons Training Facility Log Book of Water Hits From 1989-1999*.

Ensafe Inc., 2002. *Groundwater Monitoring Work Plan, Open Burning/Open Detonations Units for Atlantic Fleet Weapons Training Facility, Vieques Island, Puerto Rico*. Draft Final. February 11.



Environmental Protection Agency (EPA). 1989. *Risk Assessment Guidance for Superfund, Volume I, Human Health Evaluation Manual*.

EPA 1994. *Amended Guidance on Preliminary Risk Evaluations (PREs) for the Purpose of Reaching a Finding of Suitability to Lease*.

EPA. 2000. *Resource Conservation and Recovery Act (RCRA), Section 3008(h) Order on Consent – Atlantic Fleet Weapons Training Facility (AFWTF), Vieques PR, EPA ID #PRD980536221, Administrative Order on Consent Docket No. RCRA-02-2000-7301*. Region II. January 10.

- **EPA Region 2, Department of the Navy, Department of the Interior, and the Commonwealth of Puerto Rico (EPA). 2007. *Federal Facilities Agreement, Under CERCLA Section 120, Administrative Docket Number: FFA-CERCLA-02-2007-2001*. August.**

**Environmental Resource Management, Inc. (ERM). 2000. *Environmental Baseline Survey, Final*. October.**

Environmental Science and Engineering, Inc. (ESE). 1986a. *Confirmation Study to Determine Possible Dispersion and Migration of Specific Chemicals – U.S. Naval Station, Roosevelt Roads, Puerto Rico and U.S. Naval Ammunition Facility, Vieques: Evaluation of Data from First and Second Rounds of Verification Sample Collection and Analysis*. May.

ESE. 1986b. *Supplemental Appendix of Laboratory Data--Evaluation of Data from First Round of Verification Sample Collection and Analysis, Confirmation Study to Determine Possible Dispersion and Migration of Specific Chemicals, U.S. Naval Station Roosevelt Roads, Puerto Rico, and U.S. Naval Ammunition Facility, Vieques*. May.

**ESE. 1988a. *Preliminary Assessment/Site Investigation for SWMU 5, SWMU 6, and SWMU 7*.**

ESE. 1988b. *Evaluation of Data from First and Second Rounds of Verification Sample Collection and Analysis, Confirmation Study to Determine Possible Dispersion and Migration of Specific Chemicals, U.S. Naval Station Roosevelt Roads, Puerto Rico, and U.S. Naval Ammunition Facility, Vieques*. April.

ESE. 1988c. *Supplemental Appendix of Laboratory Data--Evaluation of Data from First and Second Rounds of Verification Sample Collection and Analysis, Confirmation Study to Determine Possible Dispersion and Migration of Specific Chemicals, U.S. Naval Station Roosevelt Roads, Puerto Rico, and U.S. Naval Ammunition Facility, Vieques*. April.

**ERI. 2000. *Addendum to Draft Air Photo Analysis of EMA and AFWTF*. December.**

**Federal Register. 2004. National Priorities List for Uncontrolled Hazardous Waste Site, Proposed Rule. Volume 69, No. 156, 50118. August 13.**

- **Field Support Services, Inc. (FSS), Division of Shaw Environmental & Infrastructure, Inc. 2008. *Work Plan Removal Actions SWMU 6, SWMU 7, AOC J, and AOC R, Former Naval Ammunition Support Detachment, Vieques, Puerto Rico*. February.**
- **FSS. 2010. *Construction Completion Report, Removal Actions SWMU 6, SWMU 7, AOC J, and AOC R, Former Naval Ammunition Support Detachment, Vieques, Puerto Rico*. March.**

**Geo-Marine, Inc. (GMI). 2003. *Integrated Natural Resources Management Plan, Plan Years 2003-2012, Navy Lands on Vieques, Vieques Island, Puerto Rico*. Draft Final.**

- **GMI. 2006. *Biological Assessment for the LIA*. May.**
- **Greenleaf/Telesca Planners, Engineers, Architects, Inc. & Ecology and Environment, Inc. (Greenleaf). 1984. *Initial Assessment Study, Naval Station Roosevelt Roads, Puerto Rico*. September.**
- **Lockheed Martin Technology Services. 1999. *Aerial Photographic Analysis, U.S. Navy Atlantic Fleet Weapons Training Facility, Solid Waste Management Units 1 and 10, Areas of Concern F and G, Vieques Island, Puerto Rico*. August.**

Municipality of Vieques. 2001. *Memorial General Plan de Ordenación Territorial de Vieques*.

National Oceanic and Atmospheric Administration (NOAA). 2010. An Ecological Characterization of the Marine Resources of Vieques, Puerto Rico Part II: Field Studies of Habitats, Nutrients, Contaminants, Fish, and Benthic Communities. May.

- National Ordnance Safety and Security Activity (NOSSA). 2004. *UXO Investigations at Explosive Anchorages*.  
**Naval Facilities Engineering Command (NAVFAC), Atlantic Division, San Juan Branch Director. 1972. U.S. Marine Corps, Environmental Impact Statement, Vieques Military Training Complex, Vieques, Puerto Rico. Draft. February.**

NAVFAC Atlantic. 2000. *Identification of Uncontaminated Property at the Naval Ammunition Support Detachment, Vieques Island, Puerto Rico*. June 23.

NAVFAC Pacific. 2003a. *Quality Assessment Project Plan (QAPP), Munitions and Explosives of Concern (MEC) Site Characterization, Vieques Island, Puerto Rico*. March 9.

- **NAVFAC Atlantic. 2003b. Preliminary Range Assessment Report, Vieques Naval Training Range, Vieques Island, Puerto Rico. Final Draft. April.**
- **NAVFAC Atlantic. 2003c. Environmental Baseline Survey, Vieques Naval Training Range, Vieques Island, Puerto Rico. Draft Final. April 1.**

NAVFAC Atlantic. 2003d. *Preliminary Munitions and Explosives of Concern (MEC) Investigation Report for Red and Blue Beaches, Vieques Naval Training Range, Vieques Island, Puerto Rico*. July.

**NAVFAC Atlantic. 2003e. Summary of the No Further Action Report for Nine Sites, Former U.S. Naval Ammunition Support Detachment, Vieques Island, Puerto Rico. September.**

**NAVFAC Atlantic. 2008a. Proposed Plan Area of Concern H, Former Naval Ammunition Support Detachment, Vieques, Puerto Rico. January.**

**NAVFAC Atlantic. 2008b. Record of Decision, Area of Concern H, Former Naval Ammunition Support Detachment, Vieques, Puerto Rico. EPA ID: PRN000204694. September.**

NAVFAC Atlantic. 2009a. *Action Memorandum, Non-Time Critical Removal Action in the Surface Impact Area, Former Vieques Naval Training Range, Vieques, Puerto Rico*. September.

NAVFAC Atlantic. 2009b. *Action Memorandum Non-Time-Critical Removal Action from the Beaches and Roads at the Former VNTR and Former NASD SWMU 4, Vieques, Puerto Rico*. 16 September.

**NAVFAC Atlantic. 2011a. Proposed Plan Areas of Concern J and R and Solid Waste Management Unit 7, Former Naval Ammunition Support Detachment (NASD), Vieques, Puerto Rico. June.**

- **NAVFAC Atlantic. 2011b. Proposed Remedial Action Plan for Solid Waste Management Unit 1, Atlantic Fleet Weapons Training Area – Vieques, Former Vieques Naval Training Range, Vieques Island, Puerto Rico. July.**

**NAVFAC Atlantic. 2011c. Record of Decision Areas of Concern J and R and Solid Waste Management Unit 7, Former Naval Ammunition Support Detachment (NASD), Vieques, Puerto Rico. September.**

- **NAVFAC Atlantic. 2011d. Record of Decision Solid Waste Management Unit (SWMU) 1, Former Vieques Naval Training Range, Vieques, Puerto Rico. September.**

**NAVFAC Atlantic. 2012. Proposed Remedial Action Plan, Solid Waste Management Unit 4, Atlantic Fleet Weapons Training Area – Vieques, Former Naval Ammunition Support Detachment, Vieques, Puerto Rico. July.**

NAVFAC Atlantic. 2013a. *Action Memorandum for an Emergency Response Munitions Removal Action at the Atlantic Fleet Weapons Training Area, Munitions Response Site UXO 12, Vieques Puerto Rico*. 17 April.

NAVFAC Atlantic. 2013b. *Proposed Remedial Action Plan, Area of Concern I, Atlantic Fleet Weapons Training Area-Vieques, Former Naval Ammunition Support Detachment, Vieques, Puerto Rico*. November.

- NAVFAC Atlantic. 2013c. *Proposed Remedial Action Plan, Area of Concern E, Atlantic Fleet Weapons Training Area-Vieques, Former Naval Ammunition Support Detachment, Vieques, Puerto Rico*. November.

NAVFAC Atlantic. 2014a. *Action Memorandum for a Time-Critical Removal Action, Munitions Response Site UXO 17, Potential Area of Concern EE, Atlantic Fleet Weapons Training Area – Vieques, Former Vieques Naval Training Range, Vieques, Puerto Rico*. 9 May.

- NAVFAC Atlantic. 2014b. *Proposed Remedial Action Plan, UXO 1, Eastern Conservation Area, Atlantic Fleet Weapons Training Area-Vieques, Former Vieques Naval Training Range, Vieques, Puerto Rico*. August.

NAVFAC Atlantic. 2014c. *Record of Decision Area of Concern (AOC) I, Atlantic Fleet Weapons Training Area-Vieques, Former Naval Ammunition Support Detachment, Vieques, Puerto Rico*. September.

- NAVFAC Atlantic. 2015a. *Record of Decision Area of Concern (AOC) E, Atlantic Fleet Weapons Training Area-Vieques, Former Naval Ammunition Support Detachment, Vieques, Puerto Rico*. January.

NAVFAC Atlantic. 2015b. *Action Memorandum for a Non-Time-Critical Removal Action, Solid Waste Management Unit 4, Atlantic Fleet Weapons Training Area – Vieques, Former Naval Ammunition Support Detachment, Vieques, Puerto Rico*. 16 January.

- NAVFAC Atlantic. 2015c. *Record of Decision, UXO 1, Eastern Conservation Area, Atlantic Fleet Weapons Training Area-Vieques, Former Vieques Naval Training Range, Vieques, Puerto Rico*. November.
- NAVFAC Atlantic. 2016a. *Proposed Remedial Action Plan, UXO 18, Cayo La Chiva, Atlantic Fleet Weapons Training Area - Vieques, Former Vieques Naval Training Range, Vieques, Puerto Rico*. July.
- NAVFAC Atlantic. 2016b. *Proposed Remedial Action Plan, Solid Waste Management Unit 6, Atlantic Fleet Weapons Training Area - Vieques, Former Vieques Naval Ammunition Support Detachment, Vieques, Puerto Rico*. October.
- NAVFAC Atlantic. 2016c. *Record of Decision Explanation of Significant Differences, Solid Waste Management Unit 1, Vieques, Puerto Rico*. October.

NAVFAC Atlantic. 2017a. *Action Memorandum for a Non-Time-Critical Removal Action, Munitions Response Sites UXO 15 and 16, Atlantic Fleet Weapons Training Area – Vieques, Former Vieques Naval Training Range, Vieques, Puerto Rico*. May.

NAVFAC Atlantic. 2017b. *Action Memorandum for a Non-Time-Critical Removal Action, Munitions Response Site UXO 16 Adjacent to Cayo La Chiva, Atlantic Fleet Weapons Training Area – Vieques, Former Vieques Naval Training Range, Vieques, Puerto Rico*. May.

NAVFAC Atlantic. 2017e. *Action Memorandum for a Non-Time-Critical Removal Action, Munitions Response Site UXO 16 Nearshore Munitions, Atlantic Fleet Weapons Training Area – Vieques, Former Vieques Naval Training Range and Former Naval Ammunition Support Detachment, Vieques, Puerto Rico*. December.

NAVFAC Atlantic. 2018a. *Record of Decision, Solid Waste Management Unit 6, Former Mangrove Disposal Site, Atlantic Fleet Weapons Training Area – Vieques, Former Naval Ammunition Support Detachment, Vieques, Puerto Rico*. July.

NAVFAC Atlantic. 2018b. *Proposed Remedial Action Plan, Solid Waste Management Unit 4, Atlantic Fleet Weapons Training Area – Vieques, Former Naval Ammunition Support Detachment, Vieques, Puerto Rico*. July.

- NAVFAC Atlantic. 2018c. *Record of Decision, UXO 18, Cayo La Chiva, Atlantic Fleet Weapons Training Area – Vieques, Former Vieques Naval Training Range, Vieques, Puerto Rico*. August.

**PIKA International. 2005. *Work Plan for CPC Operations and MEC Support Activities at Former Vieques Naval Training Range (VNTR)*.**

PRI and USA Environmental, Inc., 2006. *Munitions Removal Action Work Plan, Live Impact Area (LIA) and Eastern Conservation Area (ECA), Former Vieques Naval Training Range, Vieques Island, Puerto Rico*. September 18.

**Program Management Company (PMC). 2000. *Environmental Baseline Survey, Naval Ammunition Support Detachment Vieques, Vieques Island, Puerto Rico*. October 17.**

- **Puerto Rico Environmental Quality Board (PREQB) (Herminio Concepción Vargas). 1995. *Revised RCRA Facility Assessment Report, Atlantic Fleet Weapons Training Facility, Vieques, Puerto Rico*. September.**

PREQB. 2007. *Commonwealth of Puerto Rico, Office of the Governor, Item No. R-07-2-9, Reference to: Public Hearing on No Further Action Report for Nine Sites at Former U.S. Naval Ammunition Support Detachment, Resolution and Notification*, February 28.

**Shaw Environmental & Infrastructure, Inc. (Shaw). 2006. *Work Plan Munitions Removal Actions and MEC Support Activities, Munitions Response Sites Located Within the Munitions Removal Area, Former Vieques Naval Training Range, Puerto Rico*. October.**

- Sibert, Edwin L. 1993. *Operation Portrex*. September 22.
- **Tippetts, Abbott, McCarthy, Stratton, Ecology and Environment, Inc. 1979. *Department of the Navy Continued Use of the AFWTF Inner Range (Vieques): Draft Environmental Impact Statement*.**
- United States Geological Survey (USGS). 1989. *Reconnaissance of the Ground-Water Resources of Vieques Island, Puerto Rico*. By Sigfredo Torres-Gonzalez. Report 86-4100.
- USA Environmental, Inc. (USAE). 2017. *Work Plan for a Non-Time Critical Interim Removal Action, UXO 15 PI-9 East and Adjacent UXO 16 Encrusted Munitions, Former Vieques Naval Training Range, Vieques Island, Puerto Rico*. January.

USAE. 2018. *After Action Report, Interim Non-Time-Critical Removal Action, UXO 15 PI-9 East, Adjacent UXO 16 Encrusted Munitions, Atlantic Fleet Weapons Training Area – Vieques, Former Vieques Naval Training Range, Vieques Island, Puerto Rico*. Draft. October.

Appendix A  
Status of Remedial Investigation/  
Feasibility Study Sites

# Attachment A1

## Environmental Sites

# Attachment A1

## Status of Remedial Investigation/Feasibility Study Sites, Vieques, Puerto Rico

### Environmental Sites

#### East Vieques Sites

<i>Site Designation</i>	<i>Description of Site</i>	<i>Status</i>
SWMU 1 Camp Garcia Landfill	Camp Garcia Landfill (EMA)	<p>SWMU 1 is included in the Final PA/SI Report for 12 Consent Order Sites and 8 PI/PAOC Sites submitted in June 2008. The site was recommended for an ESI. The ESI field investigation was completed in May 2009. A Final SI/ESI Report was submitted August 2010. The site was recommended for a Streamlined RI/FS which was completed, and the Final RI/FS Report was issued in April 2011. The Proposed Plan, which recommended enhanced native soil cover and institutional controls as the remedial alternative, was provided for public comment in July 2011. The Record of Decision for this site was signed in September 2011. A Final Remedial Action Implementation, Operations and Maintenance, Land Use Control, and Long-Term Monitoring Work Plan was issued in July 2012.</p> <p>Remedial Action implementation was initiated in September 2012 but was halted when more debris was encountered on the surface than was anticipated and MPPEH was encountered. Based on this finding, the Navy and regulatory agencies concurred on removing the vegetation across the landfill in order to ensure all debris at the landfill surface could be removed. As a result, a work plan to clear the landfill surface of the debris and potential munitions-related items, as well as refine the boundary of the landfill using subsurface geophysics was finalized in September 2013 and field work took place between September 2013 through April 2014. The surface clearance was completed with approximately 10,960 lbs of range-related debris (RRD) and 671 lbs of MD being removed. Geophysics was completed which identified the boundaries of the landfill. A Final Technical Memorandum was submitted in August 2015 that documented the remedial action activities to date and the proposed path forward for the site, which included completing the surface debris removal and landfill boundary delineation in areas adjacent to ephemeral streams at the site. This additional work was completed in November 2015 and the geophysics confirmed the landfill to be approximately 51 acres in size. The remaining remedial action items (i.e., those identified in the 2011 ROD) were addressed in early 2016, including a survey of the LUC boundary by a professional surveyor, installing markers at LUC boundary corners, and installing a fence with warning signs along the main east-west road through the southern portion of the landfill. The results of the remedial action implementation are documented in an Interim Remedial Action Completion Report issued in January 2017.</p> <p>An ESD for the SWMU 1 ROD was issued in June 2016. This ESD removes the need for additional soil cover to be added to the landfill. As jointly determined by the Navy and regulatory agencies, removal of surface debris across the landfill was preferable to covering the debris. This action, and a revised risk assessment considering both surface and subsurface soil, demonstrated that there are no unacceptable risks remaining, thereby obviating the need for additional soil cover in order to meet the objectives set forth in the remedy selected for the 2011 ROD. None of the other aspects of the 2011 ROD are changed by the ESD; the long-term groundwater monitoring, the institutional controls, and O&amp;M requirements remain unchanged.</p>

East Vieques Sites		
<i>Site Designation</i>	<i>Description of Site</i>	<i>Status</i>
		Because of the remedy modification outlined in the ROD ESD, a Revised O&M, LUC, and LTM Work Plan was finalized in November 2016. In accordance with the Revised O&M, LUC, LTM Work Plan, post-ROD inspections and LTM sampling were completed in January 2016, January 2017, and January 2018. In addition, post-hurricane inspections and associated repairs were conducted following Hurricane Maria in late 2017. The first annual LTM Status Report was finalized in January 2017, the second annual LTM status report was finalized in December 2017, and the third annual LTM Status Report was finalized in August 2018.
SWMU 20 (formerly PI-4)	Interviews and records indicate location of former helicopter maintenance area, barracks, and a mess hall. Observed several large segments of concrete culverts/pipes and concrete foundation slabs with a septic vault box to the south of the concrete slabs. Observed two large, rectangular, bermed areas formerly used for fuel bladder storage (from interviews). No evidence of munitions, hazardous waste, hazardous material, or petroleum disposal was observed. (NAVFAC, 2003c)	PI-4 is included in the Final PA/SI Report for 12 Consent Order Sites and 8 PI/PAOC Sites submitted in June 2008, which recommended the site for an ESI. The ESI field investigation was completed in May 2009. A Final SI/ESI Report was submitted in August 2010. A Final Supplemental ESI and Pilot Study Sampling and Analysis Plan was submitted in September 2011. The Supplemental ESI determined that the extent of TCE in groundwater had not been sufficiently delineated, so the Supplemental ESI was halted and an RI SAP was developed for the site to determine the extent of the TCE-related contamination in groundwater. Because the site is the subject of an RI, its designation was changed from PI-4 to SWMU 20. A Final Remedial Investigation SAP was submitted in April 2013. Fieldwork was conducted between May and October 2013 where 18 new monitoring wells were installed. Groundwater samples were collected from 32 monitoring wells and the results identified a TCE plume that extends at least 650 feet in a south-southeast direction. A Technical Memorandum was submitted in April 2014 with proposed additional monitoring wells. Fieldwork for the additional monitoring wells then occurred in the summer of 2014 which completed the nature and extent delineation of the TCE plume which extended approximately 1,500 feet in the southeastern direction. A Final RI Report was submitted in August 2016. The Draft FS Report, which evaluates remedial action alternatives for the site, was submitted for regulatory review in January 2017. During subsequent inter-agency discussions, it was concurred upon that additional information would be gathered to support the FS, including sampling six monitoring wells for microbial and geochemical parameters and performing simulations (modeling) of the various FS alternatives to estimate plume stability/cleanup timeframe. These activities were completed in October 2018 and presented to the Technical Subcommittee Meeting in October 2018.



### West Vieques Sites

<i>Site Designation</i>	<i>Description of Site</i>	<i>Status</i>
SWMU 6 Mangrove Disposal Site (West Vieques-DOI)	Disposal of trash (lubricants, oils, solvents, and paint) ~1965-1980	The Final RI Report was submitted in February 2007 and the Final Interim Removal Action Work Plan was submitted in February 2008. The interim removal action was completed in June 2009. A Final Construction Completion Report was submitted in March 2010. Because the site conditions were changed due to the removal action (i.e., creation of lagoon from previous periodically inundated wetland setting), supplemental post-removal confirmatory surface water and sediment sampling was conducted in February. Based on preliminary evaluation of the surface water and sediment data, biota sampling was done in February 2012 in the SWMU 6 lagoon and the data gathered combined with the surface water and sediment data to assess potential human health and ecological risks. A Final Feasibility Study with Post Removal ERA and HHRA risk assessments was submitted in January 2013. A SAP to further delineate the extent of sediment containing COCs above likely remediation goals in order to refine the alternatives included in the Feasibility Study was submitted as Final in June 2014. Fieldwork for the collection of additional sediment samples took place in the summer of 2014. Evaluation of the data indicate no further remedial action is warranted. An RI Report Addendum was finalized in January 2016 and which documents the additional data collection and evaluation that demonstrates no additional remedial action is warranted. Based on this, a No Further Action PRAP was issued for public comment in September 2016 and a Public Meeting was held in November 2016. A No Further Action ROD was completed in July 2018.
SWMU 7 Quebrada Disposal Site (West Vieques-MOV)	Disposal of trash (lubricants, oils, solvents, and paint) ~1965-1980	Final RI Report submitted in March 2008. Final Removal Action Work Plan submitted February 2008. Waste characterization sampling performed in February 2008. Waste characterization risk assessments were completed and a removal action was conducted in the first calendar quarter of 2009. A Final Construction Completion Report was submitted in March 2010. Based on post-removal confirmatory human health and ecological risk assessments, the site was proposed for No Further Action in a Proposed Plan issued to the public in July 2011. A No Further Action Record of Decision for this site was signed in September 2011.
AOC E Former Waste Oil UST at Bldg. 2016 (West Vieques-MOV)	Waste oil UST - contaminated soil found during removal of UST	The Final RI Report was submitted in July 2008. A Final Pilot Study SAP for treating soil and groundwater was submitted in February 2010. The pilot study was implemented between January 2010 and December 2011. Based on the pilot study results, a Final Focused Feasibility Study was submitted in November 2012 that evaluated alternatives to address the residual persulfate and the potential for COC rebound. A PRAP was submitted for public comment and a public meeting was held in November 2013. A ROD was finalized in January 2015. Additionally, a Remedial Action Work Plan which includes Groundwater Monitoring and Institutional Controls with Contingency Plans was finalized in January 2015. The first, second, and third rounds of annual groundwater sampling were completed in March/April 2015, January 2016, and January 2017, respectively, and institutional controls were implemented at the site. The first two rounds of groundwater sampling were documented in annual status reports that were finalized May 2016 and February 2017. The draft third round annual status report was submitted for regulatory review in June 2017. Collectively, the annual groundwater sampling data were used to evaluate the effectiveness of the remedial action selected in the ROD and help make a determination of whether implementing the contingency or other alternative is warranted. In accordance with the ROD, based on the results of the three rounds of

<b>West Vieques Sites</b>		
<b>Site Designation</b>	<b>Description of Site</b>	<b>Status</b>
		groundwater sampling (i.e., concentrations of COCs above remediation goals), additional remedial action is warranted. Therefore, a Final Remedial Action Work Plan Addendum was completed in July 2018. The supplemental remedial action is anticipated to be implemented in November 2018.
AOC H Abandoned Power Plant (West Vieques-MOV)	Operated 1941-1943; aboveground storage tank (AST); used for fire fighter training ~1960s-1980s	Final RI Report submitted July 2007. Proposed Plan for NFA issued for public comment in January 2008. Final NFA ROD issued in September 2008.
AOC I Asphalt Plant (West Vieques-MOV)	Former AST storage area stained with asphalt emulsion	The Final RI Report was submitted in June 2008. A Final Pilot Study SAP for treating groundwater was submitted in February 2010. Pilot study began in January 2010 and the fieldwork was completed in November 2012. The data showed no COC rebound; therefore, a Final Pilot Study Report was submitted in October 2013 and a Draft No Further Action PRAP was submitted for regulatory review in May 2013. A PRAP was submitted for public comment and a public meeting was held in November 2013. A final ROD was signed in September 2014.
AOC J Former Operations/Staging Area Disposal Site (West Vieques-DOI)	Solid and potentially hazardous waste disposal site ~1965-1973	Final RI Report submitted in May 2007. Final Removal Action Work Plan submitted February 2008. Waste characterization sampling performed in February 2008. Waste characterization risk assessments were completed and a removal action was conducted in the first calendar quarter of 2009. A Final Construction Completion Report was submitted in March 2010. Based on post-removal confirmatory human health and ecological risk assessments, the site was proposed for No Further Action in a Proposed Plan issued to the public in July 2011. A No Further Action Record of Decision for this site was signed in September 2011.
AOC R Former Staging and Operations Area (West Vieques-MOV)	Construction staging and public works operations; AST; vehicle maintenance ~1965-1971	Final Removal Action Work Plan submitted February 2008. Waste characterization sampling performed in February 2008. Waste characterization risk assessments were completed and a removal action was conducted in the first calendar quarter of 2009. Supplemental RI fieldwork was completed in August 2009. A Final Construction Completion Report was submitted in March 2010. The Final RI Report was submitted in February 2011, which concluded the post-removal site conditions pose no unacceptable human health or ecological risks. Therefore, the site was proposed for No Further Action in a Proposed Plan issued to the public in July 2011. A No Further Action Record of Decision for this site was signed in September 2011.

# Attachment A2

## Munitions Response Sites

## Attachment A2

### Status of Remedial Investigation/Feasibility Study Sites, Vieques, Puerto Rico

#### Munitions Response Sites

East Vieques Sites				
<i>MRS/Site Designation</i>	<i>Operational Area</i>	<i>Sites Within MRS</i>	<i>Description of Site</i>	<i>Status</i>
UXO 1 Eastern Conservation Area	ECA		Adjacent to LIA bombing range. Bombing prohibited since the 1970s.	A TCRA was completed to remove surface munitions from the site. A NTCRA was completed in February 2011 which removed subsurface munitions from roads and beaches. A Final Remedial Investigation Sampling and Analysis Plan was submitted in January 2011 and fieldwork was completed in February 2011. Results of the RI were presented in the Final RI Report dated July 2012. Based on the RI, the Final Feasibility Study was completed in October 2012. A Draft PRAP was submitted to the regulatory agencies for review in January 2013. USFWS completed the restoration plan for the ECA in March 2014. The PRAP was finalized in July 2014; the preferred alternative in the PRAP is Focused Additional MEC Removal and LUCs. Following the public comment period on the PRAP, a ROD for UXO 1 was signed in November 2015. A Remedial Action Work Plan was finalized in November 2016. Remedial action fieldwork is anticipated to begin in August 2018.
UXO 2 LIA Beaches	LIA		The LIA was established in 1964; since 1974 over 150,000 rounds and 4,700 tons of naval gunfire; over 40,000 rounds (10,000 tons) of ATG bombing.	An NTCRA was conducted to remove munitions from UXO 2. The Final Master SAP describing planned RI activities was submitted January 2013. In addition, a Final Beach Dynamics Investigation QAPP was submitted in February 2014 and fieldwork was initiated in spring of 2015 and completed at the end of 2016. The beach dynamics investigation was conducted at ten beaches within the former VNTR and one beach within the former NASD to understand the dynamic nature of the beach environment and its impact on the mobility of MEC. The Draft Beach Dynamics Report was submitted for regulatory review in May 2018. Due to Hurricane Maria, RI field activities for UXOs 2, 7, and 8 were delayed, but are anticipated to begin in September 2018.

East Vieques Sites				
<i>MRS/Site Designation</i>	<i>Operational Area</i>	<i>Sites Within MRS</i>	<i>Description of Site</i>	<i>Status</i>
UXO 3 LIA Roads	LIA		The LIA was established in 1964; since 1974 over 150,000 rounds and 4,700 tons of naval gunfire; over 40,000 rounds (10,000 tons) of ATG bombing.	An NTCRA was conducted to remove munitions from UXO 3. The Final Master SAP describing planned RI activities was submitted in January 2013. An RI SAP addendum was finalized in January 2016 for all the road sites. As part of the RI, advanced geophysical classification will be performed in various areas to help identify subsurface anomalies potentially representative of MEC to assist in the nature and extent determination as well as select locations for subsurface soil sampling. This technology is described in the Final TEMTADS QAPP issued in November 2016. The RI for UXOs 3, 5, 6, and 11 began in May 2017 but completion was delayed due to Hurricane Maria; field activities are anticipated to resume in September 2018.
UXO 4 LIA Interior	LIA	OB/OD Site (SWMU 3)	The LIA was established in 1964; since 1974 over 150,000 rounds and 4,700 tons of naval gunfire; over 40,000 rounds (10,000 tons) of ATG bombing.	A TCRA was initiated in July 2005 to remove surface munitions from the site. Due to the high density of very dangerous and sensitive submunitions present within the 75-acre submunitions area, a TCRA work plan specific to this area was issued in September 2016. MEC clearance within the submunitions area began in October 2016 and is anticipated to require several years to complete. The Final Master SAP describing planned RI activities was submitted January 2013. RI field activities were initiated in January 2013 with the collection of soil, surface water, sediment, and groundwater samples. The RI fieldwork will be performed within the submunitions area once the area has been surface cleared and additional RI fieldwork is anticipated in other areas of UXO 4 based on the Final RI Status Report that was issued in May 2016. The RI Status Report presents the RI results to date and proposed path forward for this site. The RI field activities at the North Convoy Target Area were conducted in January and February 2018, with oversight and split-sample collection performed by EPA.
UXO 5 SIA Restricted Roads	SIA		The SIA was established in the 1950s when Marine artillery targets were constructed for Marine artillery fire from the SIA and EMA during 1969, additional targets were established for	An NTCRA was conducted to remove munitions from UXO 5. The Final Master SAP describing planned RI activities was submitted January 2013. An RI SAP addendum was finalized in January 2016 for all the road sites. As part of the RI, advanced geophysical classification will be performed in various areas to help identify subsurface anomalies potentially representative of MEC to assist in the nature and extent determination as well as select locations for subsurface soil sampling. This technology is described in the Final TEMTADS QAPP issued in

### East Vieques Sites

<i>MRS/Site Designation</i>	<i>Operational Area</i>	<i>Sites Within MRS</i>	<i>Description of Site</i>	<i>Status</i>
			inert bombing and strafing runs.	November 2016. The RI for UXOs 3, 5, 6, and 11 began in May 2017 but completion was delayed due to Hurricane Maria; field activities are anticipated to resume in September 2018.
UXO 6 EMA/SIA Public Roads	EMA		The SIA was established in the 1950s when Marine artillery targets were constructed for Marine artillery fire from the SIA and EMA. Marine artillery gun positions were constructed in the EMA in the 1950s and 1960s to direct artillery fire towards the targets in the SIA.	An NTCRA was conducted to remove munitions from UXO 6. The Final Master SAP describing planned RI activities was submitted January 2013. An RI SAP addendum was finalized in January 2016 for all the road sites. As part of the RI, advanced geophysical classification will be performed in various areas to help identify subsurface anomalies potentially representative of MEC to assist in the nature and extent determination as well as select locations for subsurface soil sampling. This technology is described in the Final TEMTADS QAPP issued in November 2016. The RI for UXOs 3, 5, 6, and 11 began in May 2017 but completion was delayed due to Hurricane Maria; field activities are anticipated to resume in September 2018.
UXO 7 EMA/SIA North Beaches	EMA/ SIA		The SIA was established in the 1950s when Marine artillery targets were constructed for Marine artillery fire from the SIA and EMA. Marine artillery gun positions were constructed in the EMA in the 1950s and 1960s to direct artillery fire towards the targets in the SIA.	An NTCRA was conducted to remove munitions from UXO 7. The Final Master SAP describing planned RI activities was submitted January 2013. In addition, a Final Beach Dynamics Investigation QAPP was submitted in February 2014 and fieldwork was initiated in spring of 2015 and completed at the end of 2016. The beach dynamics investigation was conducted at ten beaches within the former VNTR and one beach within the former NASD to understand the dynamic nature of the beach environment and its impact on the mobility of MEC. The Draft Beach Dynamics Report was submitted for regulatory review in May 2018. Due to Hurricane Maria, RI field activities for UXOs 2, 7, and 8 were delayed, but are anticipated to begin in September 2018.
UXO 8 SIA South Beaches	SIA		The SIA was established in the 1950s when Marine artillery targets were constructed for Marine artillery fire from the SIA and EMA.	An NTCRA was conducted to remove munitions from UXO 8. The Final Master SAP describing planned RI activities was submitted January 2013. In addition, a Final Beach Dynamics Investigation QAPP was submitted in February 2014 and fieldwork was initiated in spring of 2015 and was completed at the end of 2016. The beach dynamics investigation was conducted at ten beaches within the former VNTR and one beach within the former NASD to understand the dynamic nature of the beach environment and its impact on the mobility of MEC. The Draft Beach Dynamics Report was submitted for regulatory review

East Vieques Sites				
<i>MRS/Site Designation</i>	<i>Operational Area</i>	<i>Sites Within MRS</i>	<i>Description of Site</i>	<i>Status</i>
				in May 2018. Due to Hurricane Maria, RI field activities for UXOs 2, 7, and 8 were delayed, but are anticipated to begin in September 2018.
UXO 9 SIA Exterior	SIA	OP-5, OP-12, OP-13, PI-1, PI-17, PI-22, G-21	The SIA was established in the 1950s when Marine artillery targets were constructed for Marine artillery fire from the SIA and EMA.	An NTCRA is underway to remove surface munitions from UXO 9. The Final Master SAP describing planned RI activities was submitted January 2013 with Addendum 1 finalized in February 2013 and Addendum 2 finalized in April 2013. RI field activities were initiated in January 2013 and are ongoing. UXO 9 has increased in size from 943 acres to 1,655 acres. The increase in the size of UXO 9 is the result of adding a portion of areas formerly in UXO 12 and 14 that have munitions densities and distribution similar to those in UXO 9. Since the initial boundaries of the UXO sites were established based on the information known at that time, it is reasonable to adjust those boundaries, if warranted, as additional information is gathered over time. In the case of UXO 9, information regarding MEC densities and distribution identified during the NTCRA activities associated with target areas near the western boundary of UXO 9 indicated its boundary should be extended further west to ensure MEC associated with those target areas were appropriately addressed as part of the ongoing NTCRA. A Final RI Status Report was submitted in May 2016 that presents the RI results to date and proposed path forward for this site (additional RI characterization), as well as the other sites listed above.
UXO 10 SIA Interior	SIA	OP-1, PAOC Y, SWMU 11	The SIA was established in the 1950s when Marine artillery targets were constructed for Marine artillery fire from the SIA and EMA.	An NTCRA is underway to remove surface munitions from UXO 10. The Final Master SAP describing planned RI activities was submitted January 2013 with Addendum 1 finalized in February 2013 and Addendum 2 finalized in April 2013. RI field activities were completed in March 2014. A Final RI Status was submitted in May 2016 that presents the RI results to date and proposed path forward for this site (preparation of RI/FS Report pending completion of the NTCRA).
UXO 11 EMA Public Roads	EMA		Marine artillery gun positions were constructed in the EMA since the 1950s to direct artillery fire towards the targets in the SIA.	An NTCRA was conducted to remove munitions from UXO 11. The Final Master SAP was submitted January 2013. An RI SAP addendum was finalized in January 2016 for all the road sites. As part of the RI, advanced geophysical classification will be performed in various areas to help identify subsurface anomalies potentially representative of MEC to assist in the nature and extent determination as well as select locations for subsurface soil sampling. This technology is described in

### East Vieques Sites

<i>MRS/Site Designation</i>	<i>Operational Area</i>	<i>Sites Within MRS</i>	<i>Description of Site</i>	<i>Status</i>
				the Final TEMTADS QAPP issued in November 2016. The RI for UXOs 3, 5, 6, and 11 began in May 2017 but completion was delayed due to Hurricane Maria; field activities are anticipated to resume in September 2018.
UXO 12 EMA Interior	EMA	G-1 through G-5, G-10 through G-19, G-22, G-25, G-26, G-28 through G-32, G-34, G-35, GP-7, GP-9, PI-2, PI-3, PI-12, PI-15, PI-16, PI-18, PI-19, OP-7, OP-10, OP-11, PAOC Z, Range 8	Marine artillery gun positions were constructed in the EMA since the 1950s to direct artillery fire towards the targets in the SIA.	The Final Master SAP describing the planned RI activities was submitted January 2013 with Addendum 1 finalized in February 2013 and Addendum 2 finalized in April 2013. RI activities were completed in March 2014. A brush fire occurred in February 2011 across 215 acres which allowed easy access to inspect and surface clear munitions in the area. Another brush fire occurred in March 2013 across 300 acres; as a result, an Emergency Removal Action was completed to remove surface MEC from the exposed landscape. UXO 12 has decreased in size from 4,465 acres to 4,026 acres. Please see the discussion under UXO 9 regarding the change in the eastern boundary (and therefore size) of UXO 12. A Technical Memorandum was submitted in January 2015 to facilitate the acceleration of the intended land use at UXO 12. The Navy and regulatory agencies agreed on the strategy (as described under UXO 9) and this information was included in the RI Status Report for UXOs 4, 9, 10, 12, and 14 which was finalized in May 2016. Based on the findings and recommendations in the RI Status Report, a Draft RI/FS Report was submitted for regulatory review in November 2016. At the regulator's request, an additional round of groundwater data was subsequently collected and submitted for regulator review in March 2018. The Final RI/FS Report was completed in August 2018.
UXO 13 EMA West	EMA	Ranges 1 through 6, Range 9, G-7 through G-9, G-23, G-27, PI-23	During 1966, six ranges were established in the MRS and used for the firing of small arms, grenades, rockets. These ranges were deactivated in 1999.	An NTCRA was conducted to remove surface munitions from UXO 13. The Final Master SAP describing the planned RI activities was submitted January 2013. An RI SAP for UXO 13 was issued in October 2015 and RI fieldwork began in March 2016 and was completed in May 2018. The data are currently being evaluated to determine if additional data are warranted.
UXO 14 EMA South	EMA	G-33	Range 10 was located within UXO 14 and was used for frontal assaults using M-1, M-14 rifles; M-2 carbines, Browning Automatic 13 rifles,	The ERA/SI recommended that an investigation should be conducted at UXO 14 to assess human health and ecological risk. The Final Master SAP describing the planned RI activities was submitted January 2013 with Addendum 1 finalized in February 2013 and Addendum 2 finalized in April 2013. RI field activities were completed in March 2014. UXO 14



---

**East Vieques Sites**


---

<i><b>MRS/Site Designation</b></i>	<i><b>Operational Area</b></i>	<i><b>Sites Within MRS</b></i>	<i><b>Description of Site</b></i>	<i><b>Status</b></i>
			service pistols, and 45 caliber machine guns. Demolition charges up to ¼ pound were detonated to simulate combat.	has decreased in size from 1,050 acres to 850 acres. Please see the discussion under UXO 9 regarding the change in the eastern boundary (and therefore size) of UXO 14. A Technical Memorandum was submitted in January 2015 to facilitate the acceleration of the intended land use at UXO 14. The Navy and regulatory agencies agreed on the strategy (as described under UXO 9) and this information was included in the Final RI Status Report for UXOs 4, 9, 10, 12, and 14 submitted in May 2016. Based on the findings and recommendations in the RI Status Report, a Draft RI/FS Report was submitted for regulatory review in November 2016. At the regulator's request, an additional round of groundwater data was subsequently collected and submitted for regulator review in March 2018. The Final RI/FS Report was completed in August 2018.
UXO 15 Puerto Ferro	EMA	PI-9, PI-13	<p>UXO 15 contains an area that was alleged to have been used as an area of ammunitions storage with earthen berms and small OB/OD.</p> <p>Also, the MRS is described to have ordnance possibly fired from the site toward the LIA/SIA.</p>	<p>The ERA/SI Report recommended further investigation of the site. A Final ESI SAP was submitted in May 2011. However, based on additional information gathered since that time, modifications to the original approach were developed and documented in the Final ESI SAP Addendum to guide and RI at the site. Fieldwork was completed in May 2013, and an initial RI findings technical memorandum was finalized in May 2014. Based on the initial findings, additional RI sampling activities were initiated in October 2015 in accordance with the Final RI SAP that was issued in July 2015. In addition, an EE/CA and Work Plan for an NTCRA for the road leading to the historic lighthouse, trail, and two beaches was finalized in May and June 2014, respectively. A munitions clearance NTCRA for the beach adjacent to the lighthouse, the trail between the two, and the southern beach was completed in the summer of 2014; the After Action Report was finalized in February 2015. A munitions clearance NTCRA for the southwestern beach was completed in January 2015 and the Final After Action Report was submitted in November 2015. Public access to the area around the historic lighthouse and adjacent beach was opened in March 2015.</p> <p>A Final NTCRA Work Plan for the PI-9 East portion of UXO 15 was issued in January 2017 in accordance with the EE/CA and fieldwork was conducted in 2018 to reduce the explosive hazard associated with encrusted potential MEC. Additionally, supplemental RI fieldwork to</p>

---

---

**East Vieques Sites**


---

<i><b>MRS/Site Designation</b></i>	<i><b>Operational Area</b></i>	<i><b>Sites Within MRS</b></i>	<i><b>Description of Site</b></i>	<i><b>Status</b></i>
				investigate the berms and further investigate debris piles at UXO 15 were conducted in early 2018. The data are currently being evaluated.
UXO 16 Underwater Areas			UXO 16 comprises approximately 11,500 underwater acres adjacent to the range and munitions-related operational areas of the Former NASD and Former VNTR. It also includes three former ship anchorage areas and Mosquito Pier, where munitions offloading and transferring took place.	<p>Previous studies identified MEC and metallic anomalies on the sea floor at Bahia Salina del Sur and Bahia Icacos areas, which are adjacent to the former LIA.</p> <p>The ERA/SI Report recommended additional investigation to further characterize the nature and extent of underwater MEC. In 2013, available bathymetry data within UXO 16 were compiled in order to develop a plan for conducting a side-scan sonar survey. The side-scan sonar survey is intended to help plan the wide area assessment of underwater munitions, including avoiding underwater obstacles during the assessment. The side-scan sonar survey began in November 2013 and was completed in January 2014. A Final Wide Area Assessment Work Plan was submitted in December 2015 to provide a plan for preliminary evaluation of the nature and extent of the underwater MEC. The Wide Area Assessment began in March 2016 and field work was completed in May 2017. The Final Wide Area Assessment Report was submitted in September 2018.</p> <p>A QAPP for an ESI of the underwater area adjacent to SWMU 4 was finalized in April 2014. ESI Field activities were conducted in early 2015. Based on the findings of the ESI, an RI SAP was issued in 2016 to characterize the nature and extent of potential contamination in marine sediment and assess the associated human health and ecological risks. The RI fieldwork was completed in 2016 and a Final RI Report was submitted in July 2018.</p> <p>An EE/CA for an NTCRA of underwater munitions adjacent to Cayo la Chiva (UXO 18) was finalized in November 2014. Based on the EE/CA, an NTCRA work plan was completed in October 2016. The NTCRA fieldwork was conducted in June 2017 and a Final After Action Report was completed in July 2018.</p> <p>The offshore area adjacent to PI-9 East at UXO 15 is part of the NTCRA described under UXO 15. An EE/CA was prepared for removal of nearshore (i.e., within approximately 100 meters of the shoreline)</p>

---

East Vieques Sites				
<i>MRS/Site Designation</i>	<i>Operational Area</i>	<i>Sites Within MRS</i>	<i>Description of Site</i>	<i>Status</i>
				munitions around the perimeter of the former VNTR and Mosquito Pier. The EE/CA was issued for public comment in May 2017. Following evaluation of public comments submitted during the EE/CA public comment period, an NTCRA Work Plan was finalized in January 2017. The NTCRA was conducted in May 2018 and a draft After Action Report is planned for submittal for regulatory review in October 2018.
East Vieques UXO 17	EMA	PAOC EE	PAOC-EE is a suspected location of former storage of munitions in earthen berms.	An expanded SI was completed in December 2011 that identified two MEC along Punta Conejo. In June 2013, a follow-up evaluation of the Blue Beach area identified one DMM (rocket fuze) at the far eastern end of Blue Beach, adjacent to Punta Conejo, and seven MPPEH and two DMM in the area immediately to the north of Blue Beach. As a result, a TCRA was initiated in May 2014 within the vegetated area north of Blue Beach, extending to and including Punta Conejo. The TCRA fieldwork identified four locations with UXO (grenades, flares-pyrotechnics), three locations with other MEC (grenades), and four locations with DMM (60-mm mortar, blasting caps, flares/pyrotechnics). The TCRA fieldwork was completed in October 2014, and the boundary of PAOC EE was adjusted to include the area where surface/subsurface munitions and other debris related to military training activities were identified. An After Action Report was finalized in November 2015. Based on the aforementioned findings, an RI will be conducted at the site, as described in the Master SAP for the East Vieques Terrestrial UXO Sites and the SAP for PAOC EE and Addendum 5 to the Master SAP which was finalized in April 2017. RI Fieldwork was conducted in December 2017 and the RI/FS Report was submitted for regulatory review in September 2018.

---

**East Vieques Sites**


---

<i><b>MRS/Site Designation</b></i>	<i><b>Operational Area</b></i>	<i><b>Sites Within MRS</b></i>	<i><b>Description of Site</b></i>	<i><b>Status</b></i>
UXO 18 Cayo la Chiva	EMA		A site inspection of the island adjacent to Blue Beach, a public beach, identified five 5-inch rocket munitions items. Historical records did not identify this site as a munitions operations site.	The Final Master SAP describing the planned RI activities was submitted January 2013 with Addendum 1 finalized in February 2013 and Addendum 2 finalized in April 2013. RI activities began in January 2013 and were completed in November 2013. A Final RI/FS Report was issued in May 2015 and a Final FS Addendum submitted in April 2016 to provide additional detail on cost assumptions included in the FS. A PRAP was issued for public comment and a public meeting was held in 2016. A Draft ROD was submitted for regulatory review in October 2017 and the Final ROD is was issued in August 2018.

---

West Vieques Sites				
<i>MRS/Site Designation</i>	<i>Operational Area</i>	<i>Sites Within MRS</i>	<i>Description of Site</i>	<i>Status</i>
West Vieques SWMU 4 Inactive OB/Waste Explosive Detonation Range  (West Vieques- DOI Property)	West Vieques	NA	An open burn/open detonation area where there was thermal destruction of unserviceable munitions from approximately 1965-1980.	The NTCRA to clear MEC from the roads and beaches was completed in 2011. An RI/FS was completed in May 2012 to characterize the nature and extent of MC and MC contamination, assess human health and ecological risks, and evaluate potential remedial alternatives. The PRAP was issued for public comment in July 2012. Based on public comment on the PRAP, additional alternatives to address the potential presence of MEC were considered, and were documented in a Feasibility Study Addendum. To expedite public access to portions of the site, an EE/CA and Work Plan for an NTCRA at proposed public areas was finalized in March and June 2014, respectively. The NTCRA field activities began in January 2015 and were completed in October 2015. In addition, a SAP to assess perchlorate in groundwater and biota in Laguna Boca Quebrada was finalized in June 2014. Fieldwork including the biota sampling and groundwater sampling occurred in September 2014. Information gathered during this evaluation was used to modify the remedial alternatives in the Feasibility Study Addendum, which included a modified HHRA, and was finalized in April 2017. Based on this, a Final PRAP for remedial action was completed in July 2018 and Public Meeting held in August 2018. A ROD for SWMU 4 was submitted for regulatory review as draft in August 2018.

## Appendix B

### Site Screening Areas

# Attachment B1

## Environmental Sites

# Attachment B1

## Site Screening Areas, Vieques, Puerto Rico

### Environmental Sites

#### East Vieques

<i>Site Designation</i>	<i>Description of Site</i>	<i>Status</i>
SWMU 2	Former fuels off-loading site. Was the location of four ASTs including two 20,000-gallon tanks and two 30,000-gallon tanks, which were used to store diesel fuel, unleaded gasoline, aviation gas, and JP-5 jet fuel. These tanks became operational in 1953 and were removed in 1978 and 1979 (NAVFAC, 2003c).	Based on historical data and data collected during the Phase I RFI, SWMU 2 was recommended for an ESI in the Final PA/SI Report for 12 Consent Order Sites and 8 PI/PAOC Sites issued in June 2008. The ESI field investigation was completed in May 2009, which included additional soil sampling. The Final SI/ESI Report was issued in August 2010. Based on the findings of the Phase I RFI/ESI, the site was included in the Final No Action/No Further Action Decision Document issued in September 2010.
SWMU 4	Former waste areas of Building 303 (Camp Garcia), including: <ul style="list-style-type: none"> <li>Spent battery accumulation area</li> <li>Catch basin for hydraulic oil</li> <li>Cleaning/degreasing basin</li> <li>Rags, absorbent and grease storage area (NAVFAC, 2003c).</li> </ul>	Based on historical data and data collected during the Phase I RFI, SWMU 4 was recommended for NFA, pending a groundwater evaluation at Camp Garcia, in the Final PA/SI Report for 12 Consent Order Sites and 8 PI/PAOC Sites issued in June 2008. The regional monitoring wells were installed and groundwater samples collected during the ESI field investigation completed in May 2009 and the Final SI/ESI Report was issued in August 2010. Based on the Phase I RFI and groundwater sampling findings, the site was included in the Final No Action/No Further Action Decision Document issued in September 2010.
SWMU 5	Former spent battery accumulation area located at Observation Post 1 (OP-1). The batteries and battery acid were stored outside on a gravel driveway (NAVFAC, 2003c).	SWMU 5 is included in the Final PA/SI Report for 12 Consent Order Sites and 8 PI/PAOC Sites issued in June 2008. The site was recommended for no action based on evaluation of the sample data collected during the Phase I RFI. Therefore, the site was included in the Final No Action Decision Document issued in January 2009.
SWMU 6	Former waste oil and paint accumulation area (Seabees Area at Camp Garcia). According to the 1988 RFA, this area was used by the Seabees as a storage area for waste oil and paint which was containerized in 55-gallon drums, and the paint was housed in small containers (NAVFAC, 2003c).	Based on historical data, SWMU 6 was recommended for an ESI in the Final PA/SI Report for 12 Consent Order Sites and 8 PI/PAOC Sites issued in June 2008. The ESI field investigation was completed in May 2009, which included additional soil sampling. The Final SI/ESI Report was issued in August 2010. Based on the findings of the ESI, the site was included in the Final No Action/No Further Action Decision Document issued in September 2010.



### East Vieques

<i>Site Designation</i>	<i>Description of Site</i>	<i>Status</i>
SWMU 7	Former waste oil accumulation area (outside Building 303 at Camp Garcia). Marines used the waste oil accumulation area to store waste oil from the maintenance of their vehicles (NAVFAC, 2003c).	Based on historical data, SWMU 7 was recommended for an ESI in the Final PA/SI Report for 12 Consent Order Sites and 8 PI/PAOC Sites issued in June 2008. The ESI field investigation was completed in May 2009, which included additional soil sampling. The Final SI/ESI Report was issued in August 2010. Based on the findings of the ESI, the site was included in the Final No Action/No Further Action Decision Document issued in September 2010.
SWMU 8	Former waste oil accumulation area (Inner Range at OP-1). According to the 1988 RFA, the waste oil accumulation area contained drums of both waste lubricants and oils prior to them being shipped offsite to NSRR (NAVFAC, 2003c).	SWMU 8 is included in the Final PA/SI Report for 12 Consent Order Sites and 8 PI/PAOC Sites issued in June 2008. The site was recommended for NFA based on evaluation of the sample data collected during the Phase I RFI. Therefore, the site was included in the Final No Action Decision Document issued in January 2009.
SWMU 10	Former sewage treatment lagoons (Camp Garcia). According to the 1988 RFA, the sewage treatment lagoons for Camp Garcia went into service in the early 1950s. There were four unlined lagoons: two of them to serve as equalization/treatment lagoons, and the other two to provide polishing treatment (NAVFAC, 2003c).	Based on historical and data collected during the Phase I RFI, SWMU 10 was recommended for an ESI in the Final PA/SI Report for 12 Consent Order Sites and 8 PI/PAOC Sites issued in June 2008. The ESI field investigation was completed in May 2009, which included additional soil and groundwater sampling. The Final SI/ESI Report was issued in August 2010. Based on the findings of the Phase I RFI/ESI, the site was included in the Final No Action/No Further Action Decision Document issued in September 2010.
SWMU 12	Former solid waste collection unit area (OP-1). The solid waste collection area served as a solid waste storage and transfer area, prior to pickup of the solid waste for disposal at the off-site Vieques Municipal Landfill (NAVFAC, 2003c).	SWMU 12 is included in the Final PA/SI Report for 12 Consent Order Sites and 8 PI/PAOC Sites issued in June 2008. The site was recommended for NFA based on evaluation of the sample data collected during the Phase I RFI. Therefore, the site was included in the Final No Action Decision Document issued in January 2009.
AOC A	Former diesel fuel fill pipe area (OP-1). According to the 1988 RFA, this area contained the fill pipe for a diesel UST formerly located at OP-1 (NAVFAC, 2003c).	Based on removal of the former tank and fuel fill pipe and historical confirmatory soil data, AOC A was recommended for an ESI in the Final PA/SI Report for 12 Consent Order Sites and 8 PI/PAOC Sites issued in June 2008. The ESI fieldwork was completed in May 2009, which involved additional soil excavation and confirmatory soil sampling. The Final SI/ESI Report was issued in August 2010. Based on the findings of the ESI, the site was included in the Final No Action/No Further Action Decision Document issued in September 2010.
AOC F	Former rock quarry (Camp Garcia). This site was used to obtain gravel used by the Navy for construction of roads and other construction projects. During the 1995 RFA, used tires and some paper waste were visible at this location (NAVFAC, 2003c).	AOC F is included in the Final PA/SI Report for 12 Consent Order Sites and 8 PI/PAOC Sites issued in June 2008. The site was recommended for NFA based on evaluation of historical sample data. Therefore, the site was included in the Final No Action Decision Document issued in January 2009.

### East Vieques

<i>Site Designation</i>	<i>Description of Site</i>	<i>Status</i>
AOC G	Former pump station and chlorination building at sewage lagoons (Camp Garcia). This site is located adjacent to the old sewage treatment lagoons (SWMU 10) at Camp Garcia. The site consists of a building that housed a pump station and chlorination equipment used in the past for the chlorination of the lagoon system effluent. These facilities were placed into operation in the 1950s and are no longer in service (NAVFAC, 2003c).	Based on data collected during the Phase I RFI, AOC G was recommended for an ESI in the Final PA/SI Report for 12 Consent Order Sites and 8 PI/PAOC Sites issued in June 2008. The ESI field investigation was completed in May 2009, which involved additional soil sampling. The Final SI/ESI Report was issued in August 2010. Based on the findings of the Phase I RFI/ESI, the site was included in the Final No Action/No Further Action Decision Document issued in September 2010.
PAOC I	Former power plant and mechanics shop (Building 401) northeast of Building 303 at Camp Garcia. No evidence of hazardous waste, hazardous material, petroleum, or munitions storage or disposal was identified at the site (NAVFAC, 2003c).	The SI field investigation was completed in May 2009, during which soil sampling was conducted at PAOC I. The Final SI/ESI Report was issued in August 2010. Based on the SI findings, the site was included in the Final No Action/No Further Action Decision Document issued in September 2010.
PAOC J	Former vehicle maintenance area at Camp Garcia immediately north of the main road (all structures were demolished prior to 1980). No evidence of hazardous waste, hazardous material, petroleum, or munitions storage, disposal, or releases was identified at the site (NAVFAC, 2003c).	Based on data collected during the SI, PAOC J was recommended for NFA, pending a groundwater evaluation at Camp Garcia, in the Final PA/SI Report for 12 Consent Order Sites and 8 PI/PAOC Sites issued in June 2008. The regional monitoring wells were installed and groundwater samples collected during the ESI field investigation completed in May 2009 and the Final SI/ESI Report was issued in August 2010. Based on the SI and groundwater sampling findings, the site was included in the Final No Action/No Further Action Decision Document issued in September 2010.
PAOC K	Former wash rack area north of main road (structure demolished prior to 1980). No evidence of hazardous waste, hazardous material, petroleum, or munitions storage or disposal was identified at the site (NAVFAC, 2003c).	Based on data collected during the SI, PAOC K was recommended for NFA, pending a groundwater evaluation at Camp Garcia, in the Final PA/SI Report for 12 Consent Order Sites and 8 PI/PAOC Sites issued in June 2008. The regional monitoring wells were installed and groundwater samples collected during the ESI field investigation completed in May 2009 and the Final SI/ESI Report was issued in August 2010. Based on the SI and groundwater sampling findings, the site was included in the Final No Action/No Further Action Decision Document issued in September 2010.

---

**East Vieques**


---

<i>Site Designation</i>	<i>Description of Site</i>	<i>Status</i>
PAOC L	Former paint and transformer storage building.	Based on data collected during the SI, PAOC L was recommended for an ESI in the Final PA/SI Report for 12 Consent Order Sites and 8 PI/PAOC Sites issued in June 2008. The ESI field investigation was completed in May 2009, during which contaminated soil surrounding the building was removed and confirmatory soil and groundwater samples were collected. The Final SI/ESI Report was issued in August 2010. Based on the soil removal and confirmatory sample findings, the site was included in the Final No Action/No Further Action Decision Document issued in September 2010.
PAOC M	Former dispatch office, fuel facility, and sleeping quarters (Building 4503, demolished 1991). No evidence of hazardous waste, hazardous material, petroleum, or munitions storage or disposal was identified at the site (NAVFAC, 2003c).	The SI field investigation was completed in May 2009, during which soil samples were collected and screened for potential contamination; no release was suspected based on the screening. The Final SI/ESI Report was issued August 2010. Based on the SI findings, the site was included in the Final No Action/No Further Action Decision Document issued in September 2010.
PAOC N	Former fuel farm and filling station (demolished 1992). No evidence of hazardous waste, hazardous material, petroleum, or munitions storage, disposal, or releases was identified at the site (NAVFAC, 2003c).	Based on data collected during the SI, PAOC N was recommended for NFA, pending a geophysical survey to confirm no underground fuel pipeline, in the Final PA/SI Report for 12 Consent Order Sites and 8 PI/PAOC Sites issued in June 2008. The geophysical survey was conducted during ESI field investigation completed in May 2009, which indicated no underground fuel pipeline was present. The Final SI/ESI Report was issued August 2010. Based on the SI and geophysical survey findings, the site was included in the Final No Action/No Further Action Decision Document issued in September 2010.
PAOC O	Former boiler room in the heat plant building (Building 238, demolished 1989). No evidence of hazardous waste, hazardous material, petroleum, or munitions storage or disposal was identified at the site (NAVFAC, 2003c).	The SI field investigation was completed in May 2009, during which soil sampling was conducted at PAOC O. The Final SI/ESI Report was issued in August 2010. Based on the SI findings, the site was included in the Final No Action/No Further Action Decision Document issued in September 2010.
PAOC P	Former water treatment facility pump house (Building 500, demolished 1989). No evidence of hazardous waste, hazardous material, petroleum, or munitions storage or disposal was identified at the site (NAVFAC, 2003c).	The SI field investigation was completed in May 2009, during which soil sampling was conducted at PAOC P. The Final SI/ESI Report was issued in August 2010. Based on the SI findings, the site was included in the Final No Action/No Further Action Decision Document issued in September 2010.

---

### East Vieques

<i>Site Designation</i>	<i>Description of Site</i>	<i>Status</i>
PAOC Q/R	<p>PAOC Q is a former boiler house in heat plant Building 607 (demolished 1984). No evidence of hazardous waste, hazardous material, petroleum, or munitions storage or disposal was identified at the site (NAVFAC, 2003c).</p> <p>PAOC R is a former boiler house in heat plant Building 617 (demolished 1984). The former location of this building is suspected to be near PAOC Q based on historical aerial photographs.</p>	The SI field investigation was completed in May 2009, during which soil sampling was conducted at PAOC Q/R. The Final SI/ESI Report was issued in August 2010 and recommended additional soil sampling. The Final SI/ESI Addendum Report was issued in June 2011. Based on the SI and Supplemental SI findings, the site was included in the Final No Action/No Further Action document issued in September 2011.
PAOC S	Former aboveground petroleum pipeline (demolished 1984). An additional area was added to this site, referred to as the power plant. No evidence of hazardous waste, hazardous material, petroleum, or munitions storage, disposal, or releases was identified at the site (NAVFAC, 2003c).	Based on data collected during the SI, PAOC S was recommended for NFA, pending a geophysical survey to confirm no underground fuel pipeline, in the Final PA/SI Report for 12 Consent Order Sites and 8 PI/PAOC Sites issued in June 2008. The geophysical survey was conducted during the ESI field investigation completed in May 2009, which indicated no underground fuel pipeline was present. The Final SI/ESI Report was issued in August 2010. Based on the SI and geophysical survey findings, the site was included in the Final No Action/No Further Action Decision Document issued in September 2010.
PAOC T	Former public works grounds contractor storage shed (Building 305, demolished 1991). No evidence of hazardous waste, hazardous material, petroleum, or munitions storage or disposal was identified at the site (NAVFAC, 2003c).	The SI field investigation was completed in 2006, during which soil sampling was conducted at PAOC T. The Final PA/SI Report was submitted in June 2008. Based on the SI findings, the site was included in the Final No Action Decision Document issued in January 2009.
PAOC U	Former vehicle maintenance area just north of former Building 303 at Camp Garcia. Historic storage of hazardous waste, hazardous material, and petroleum products. Some staining of soil outside of building near container storage pallets (NAVFAC, 2003c).	The SI field investigation was completed in 2006, during which soil and groundwater sampling was conducted at PAOC U. The Final PA/SI Report was submitted in June 2008. Based on the SI findings, the site was included in the Final No Action Decision Document issued in January 2009.
PAOC V	Former storage area for a leaking transformer.	In 2002, soil samples were collected at the location of a former leaking transformer; one PCB was detected below risk-based screening criteria. Based on these findings, the site was included in the Final No Action Decision Document issued in January 2009.

---

**East Vieques**


---

<i>Site Designation</i>	<i>Description of Site</i>	<i>Status</i>
PAOC W	Former area of pooled, discolored water adjacent to the main road from Camp Garcia. The area is part of Laguna La Chiva. No evidence of hazardous waste, hazardous material, petroleum, or munitions storage or disposal was identified. Site Interviewees had no knowledge of past activity (NAVFAC, 2003c).	The Mangrove Forest Health and Status Report (2002) determined that the discolored water was likely due to increased organic matter caused by the road crossing the lagoon cutting off normal water circulation with the sea. Based on this information, the site was included in the Final No Action Decision Document issued in January 2009.
PAOC X	Quebrada (intermittent stream channel) located north from the main road and west from Camp Garcia, adjacent to the former vehicle maintenance area. Formerly contained an automobile body, tires, scrap metal, and construction-related solid waste and debris (NAVFAC, 2003c).	The SI field investigation was completed in May 2009, during which the debris in the quebrada and along its banks was removed and confirmatory soil samples collected. The Final SI/ESI Report was issued in August 2010. Based on the debris removal and confirmatory soil sample findings, the site was included in the Final No Action/No Further Action Decision Document issued in September 2010.
PI-5	Surface water drainage from the runway area; interviews and records indicate historically the location of the fire department and temporary tents; beach matting was installed in the area in the past. No evidence of munitions, hazardous waste, hazardous material, or petroleum storage or disposal was identified at the site (NAVFAC, 2003c).	The SI field investigation was completed in May 2009, during which soil samples were collected. The Final SI/ESI Report was issued in August 2010. Based on the SI findings, the site was included in the Final No Action/No Further Action Decision Document issued in September 2010.
PI-6	Former ASTs and facilities associated with the former location of the site drinking water system. The following facilities were observed: <ul style="list-style-type: none"> <li>• several intact ASTs and one storage tank without ends</li> <li>• a concrete building containing electric pumps</li> <li>• a small vehicle wash pad and water well pump house</li> <li>• a ground transformer near the wash pad</li> <li>• a concrete pad potentially used to store PCB-containing transformers (NAVFAC, 2003c)</li> </ul>	The SI field investigation was completed in May 2009, during which soil samples were collected. The Final SI/ESI Report was issued in August 2010. Based on the SI findings, the site was included in the Final No Action/No Further Action Decision Document issued in September 2010.
PI-7	Southern portion was formerly a quarry and tar disposal area; northern portion was a communications facility. At the south end of the southern portion of the site, drums containing asphalt were observed. Two drums were also observed in the former quarry. No items of concern identified in northern portion of site (NAVFAC, 2003c).	Based on data collected and observations made during the SI, PI-7 was recommended for an ESI in the Final PA/SI Report for 12 Consent Order Sites and 8 PI/PAOC Sites issued in June 2008. The ESI field investigation was completed in 2009, during which the drums and associated contaminated soil were removed and soil and groundwater samples were collected, and the Supplemental ESI field investigation was completed in 2010 during which additional soil samples were collected. The Final SI/ESI Report was issued in August 2010 and the Final SI/ESI

### East Vieques

<i>Site Designation</i>	<i>Description of Site</i>	<i>Status</i>
		Addendum Report was issued in June 2011. Based on the drum/contaminated soil removal and soil and groundwater sample findings, site was included in the Final No Action/No Further Action document issued in September 2011.
PI-8	Former motor pool maintenance area located south of the main road. Past storage and potential storage of hazardous materials and petroleum products. Observed a large area with dark colored/stained soils (NAVFAC, 2003c).	The SI field investigation was completed in May 2009, during which soil sampling was conducted at PI-8. The Final SI/ESI Report was issued in August 2010. Based on the SI findings, the site was included in the Final No Action/No Further Action Decision Document issued in September 2010.
PI-10	Possible former sewage-drying lagoon. Observed two rectangular openings in the forest partially surrounded by the remains of low earthen berms. Dark colored soils were observed on portions of the enclosed areas. Evidence of limited solid waste disposal in immediate vicinity (NAVFAC, 2003c).	The SI field investigation was completed in May 2009, during which soil sampling was conducted at PI-10. The Final SI/ESI Report was issued in August 2010. Based on the SI findings, the site was included in the Final No Action/No Further Action Decision Document issued in September 2010.
PI-11	Pump house used for the former wastewater treatment system and/or salt water supply system. Observed a diesel engine in a vegetated area adjacent to the station and a stained area immediately under the outfall of an open pipe projecting from the side of the pump house (NAVFAC, 2003c).	Based on a site visit and evaluation of historical soil sample data collected at PI-11, the site was included in the Final No Action Decision Document issued in January 2009.
PI-20	Former observation point during landing exercises, and potentially used as a quarry in the past. No evidence of prior disposal activities or other contamination identified (NAVFAC, 2003c).	Based on historical information and a site visit, the site was included in the Final No Action Decision Document issued in January 2009.
PI-21	Possible location of a former artillery firing position, but no corroborating evidence was identified or observed. The area was used as quarry. ERI 200 aerial photography identified a vertical tank, pits, disturbed ground, pits containing discolored liquid. Pits containing discolored liquid were subsequently determined to be just low-lying areas where surface water collected and algae formed.	Based on evaluation of historical information, including aerial photographs, and a site visit, an SI field investigation was completed in April 2013, which included soil sampling at the location of the former vertical tank. Based on evaluation of the data, a Final No Action Decision Document was issued in June 2014.

---

**East Vieques**


---

<b><i>Site Designation</i></b>	<b><i>Description of Site</i></b>	<b><i>Status</i></b>
Laguna la Chiva	In October 2007, NOAA collected three sediment samples from Laguna la Chiva as part of an island-wide sediment evaluation (NOAA, 2010). Pesticide concentrations (primarily DDT, DDE, and DDD) were detected at concentrations higher than at other lagoons on Vieques sampled by NOAA and the Navy and above various ecological screening levels commonly used on Vieques. None exceeded EPA Regional Screening Levels (RSLs) for residential soil, but fish and crab concentrations were not modeled from the sediment concentrations to determine if they may pose an unacceptable risk based on human consumption.	Based on evaluation of historical information a Final SI/RI SAP was submitted in April 2013 (CH2M, 2013h). Sampling took place in May 2013 where 16 sediment samples (representing 12 locations) across Laguna la Chiva and 7 soil samples within the surrounding upland area were collected. The results of this sampling showed that the sediment and soil constituent concentrations do not pose a potentially unacceptable risk to human or ecological receptors. A Final No Action Decision Document was issued in September 2014.

---

### West Vieques

<i>Site Designation</i>	<i>Description of Site</i>	<i>Status</i>
SWMU 5	Interviews and records indicate that this site was an IRFNA/MAF-4 Disposal Site (drone fuel). One-time (1975) disposal of 7,000 pounds of drone fuel (inhibited red fuming nitric acid/mixed amine fuel #4 [IRFNA/MAF-4]) reportedly emptied into low spot on ground (PMC, 2000).	The site was investigated during a PA/SI. Based on the findings of the PA/SI, this site was included in the No Further Action Report for Nine Sites issued in October 2006. In February 2007, PREQB concurred with the NFA findings.
SWMU 10	Interviews and records indicate that this site was a former waste paint and solvent disposal ground at Building 4001 within the Public Works Area. It was suspected that small quantities of paint, solvents, and thinners were disposed of on the ground outside Building 4001 (PMC, 2000).	The site was investigated during a PA/SI. Based on the findings of the PA/SI, this site was included in the No Further Action Report for Nine Sites issued in October 2006. In February 2007, PREQB concurred with the NFA findings.
SWMU 14	Interviews and records indicate that this site was a former wash rack near Building 2016 within the Public Works Area. It was used for cleaning Navy vehicles. Degreasing solvents possibly used in this area (PMC, 2000).	The site was investigated during a PA/SI. Based on the findings of the PA/SI, this site was included in the No Further Action Report for Nine Sites issued in October 2006. In February 2007, PREQB concurred with the NFA findings.
SWMU 15	Interviews and records indicate that this site was a former waste transportation vehicle parking area within the Public Works Area. The parking area was reported to have trucks parked there with drums that may have leaked (PMC, 2000).	The site was investigated during a PA/SI. Based on the findings of the PA/SI, this site was included in the No Further Action Report for Nine Sites issued in October 2006. In February 2007, PREQB concurred with the NFA findings.
AOC B	Interviews and records indicate that this site was a former wastewater treatment plant (WWTP) and disposal ground located on southwest end of the Public Works Area. The WWTP effluent was discharged to disposal lagoons (PMC, 2000).	The site was investigated during a PA/SI. Based on the findings of the PA/SI, this site was included in the No Further Action Report for Nine Sites issued in October 2006. In February 2007, PREQB concurred with the NFA findings.
AOC C	Interviews and records indicate these drainage ditches were near a former transportation shop within the Public Works Area. These ditches collect surface runoff from surrounding area. One of the ditches was observed as having an oily sheen (PMC, 2000).	The site was investigated during a PA/SI. Based on the findings of the PA/SI, this site was included in the No Further Action Report for Nine Sites issued in October 2006. In February 2007, PREQB concurred with the NFA findings.
AOC F	Interviews and records indicate area used as a former underground injection control (UIC) septic tank that is near the former Enlisted Men's Club at the former Public Works Area (PMC, 2000).	The site was investigated during a PA/SI. Based on the findings of the PA/SI, this site was included in the No Further Action Report for Nine Sites issued in October 2006. In February 2007, PREQB concurred with the NFA findings.



---

**West Vieques**


---

<i><b>Site Designation</b></i>	<i><b>Description of Site</b></i>	<i><b>Status</b></i>
AOC K	Interviews and records indicate the site was a former water well just northeast of the Public Works Area. The well was used as a potable water well from 1941 to 1979. It was plugged and abandoned in 1979 but was rehabilitated in 1997 by the USGS (PMC, 2000).	The site was investigated during a PA/SI. Based on the findings of the PA/SI, this site was included in the No Further Action Report for Nine Sites issued in October 2006. In February 2007, PREQB concurred with the NFA findings.
AOC L	Interviews and records indicate the site was an abandoned septic tank and drainage field located north of the Public Works Area about 200 feet from the beach. The actual historical use of the site is unknown (PMC, 2000).	The site was investigated during a PA/SI. Based on the findings of the PA/SI, this site was included in the No Further Action Report for Nine Sites issued in October 2006. In February 2007, PREQB concurred with the NFA findings.

---

Attachment B2  
Munitions Response Sites

# Attachment B2

## Site Screening Areas, Vieques, Puerto Rico

### Munitions Response Sites

<i><b>MRS/ Site Designation</b></i>	<i><b>Operational Area</b></i>	<i><b>Sites Within MRS</b></i>	<i><b>Description of Site</b></i>	<i><b>Status</b></i>
East Vieques UXO 17	EMA	PAOC FF and PI-14	PI-14 was described as two pits with light toned material and possible debris. PAOC FF was identified as a potential former artillery firing point. However, the ERA/SI did not identify any MEC at any of the locations.	The ERA/SI recommended removing the metal debris, and two unused flares that were identified at the PI-14 site. No munitions-related items were found at the PAOC FF site. Based on this, PI-14 and PAOC FF were included in the Final No Action Decision Document issued in December 2010.

## Appendix C

### DoD Site Prioritization Protocol Scoring

## APPENDIX C

### DoD Site Prioritization Protocol Scoring

<b>Site</b>		<b>Alias</b>
UXO 1		Eastern Conservation Area
<b>EHE Module</b>	<b>Score</b>	<b>Comment</b>
Table 1 - EHE, Munitions Type Data Element	30	Submunitions identified during TCRA
Table 2 - EHE, Source of Hazard Data Element	10	
Table 3 - EHE, Location of Munitions Data Element	25	Area surface cleared, but erosion likely
Table 4 - EHE, Ease of Access Data Element	10	No barrier exists; however, this is the most remote portion of east Vieques
Table 5 - EHE, Status of Property Data Element	5	
Table 6 - EHE, Population Density Data Element	1	
Table 7 - EHE, Population Near Hazard Data Element	0	
Table 8 - EHE, Types of Activities/Structures Data Element	5	
Table 9 - EHE, Ecological and/or Cultural Resources Data Element	3	Sea turtle nesting area
<b>Total Score</b>	89	
<b>Table 10 - EHE Rating</b>	B	
<b>CHE Module</b>	<b>Score</b>	<b>Comment</b>
<b>Total Score</b>	N/A	No known or suspected chemical warfare material
<b>Table 20 - CHE Rating</b>	N/A	
<b>HHE Module</b>	<b>Score</b>	<b>Comment</b>
Table 21 - HHE, Groundwater Data Element	N/A	No known or suspected groundwater MC hazard
Table 22 - HHE, Surface Water – Human Endpoint Data Element	N/A	No known or suspected surface water (human endpoint) MC hazard
Table 23 - HHE, Sediment – Human Endpoint Data Element	N/A	No known or suspected sediment (human endpoint) MC hazard
Table 24 - HHE, Surface Water – Ecological Endpoint Data Element	N/A	No known or suspected sediment (ecological endpoint) MC hazard
Table 25 - HHE, Sediment – Ecological Endpoint Data Element	N/A	No known or suspected sediment (ecological endpoint) MC hazard
Table 26 - HHE, Surface Soil Data Element	N/A	No known or suspected surface soil MC hazard
Table 27 - HHE, Supplemental Contaminant Hazard Factor	---	
<b>Table 28 - HHE, Hazard Rating</b>	N/A	No known or suspected HHE hazard
<b>Table 29 - MRS Priority</b>	<b>Priority</b>	
<b>EHE Module Rating</b>	3	
<b>CHE Module Rating</b>	N/A	No known or suspected chemical warfare material hazard
<b>HHE Module Rating</b>	N/A	No known or suspected MC hazard

## DoD Site Prioritization Protocol Scoring

<b>Site</b>		<b>Alias</b>
UXO 2		LIA Beaches
<b>EHE Module</b>	<b>Score</b>	<b>Comment</b>
Table 1 - EHE, Munitions Type Data Element	30	Submunitions identified during TCRA and NTCRA
Table 2 - EHE, Source of Hazard Data Element	10	
Table 3 - EHE, Location of Munitions Data Element	25	Area surface cleared, but erosion likely
Table 4 - EHE, Ease of Access Data Element	10	
Table 5 - EHE, Status of Property Data Element	5	
Table 6 - EHE, Population Density Data Element	1	
Table 7 - EHE, Population Near Hazard Data Element	5	
Table 8 - EHE, Types of Activities/Structures Data Element	5	
Table 9 - EHE, Ecological and/or Cultural Resources Data Element	3	Sea turtle nesting area
<b>Total Score</b>	94	
<b>Table 10 - EHE Rating</b>	A	
<b>CHE Module</b>	<b>Score</b>	<b>Comment</b>
<b>Total Score</b>	N/A	No known or suspected chemical warfare material
<b>Table 20 - CHE Rating</b>	N/A	
<b>Table 21 - HHE, Hazard Rating</b>	D	Risks are considered "potential" for all sites at this point due to lack of environmental data. A rating of "medium" has been used.
<b>Table 29 - MRS Priority</b>	<b>Priority</b>	
<b>EHE Module Rating</b>	2	
<b>CHE Module Rating</b>	N/A	No known or suspected chemical warfare material
<b>HHE Module Rating</b>	5	

## DoD Site Prioritization Protocol Scoring

<b>Site</b>		<b>Alias</b>
UXO 3		LIA Roads
<b>EHE Module</b>	<b>Score</b>	<b>Comment</b>
Table 1 - EHE, Munitions Type Data Element	30	Submunitions identified during TCRA
Table 2 - EHE, Source of Hazard Data Element	10	
Table 3 - EHE, Location of Munitions Data Element	25	Area surface cleared, but erosion likely
Table 4 - EHE, Ease of Access Data Element	10	
Table 5 - EHE, Status of Property Data Element	5	
Table 6 - EHE, Population Density Data Element	1	
Table 7 - EHE, Population Near Hazard Data Element	5	
Table 8 - EHE, Types of Activities/Structures Data Element	5	
Table 9 - EHE, Ecological and/or Cultural Resources Data Element	3	
<b>Total Score</b>	94	
<b>Table 10 - EHE Rating</b>	A	
<b>CHE Module</b>	<b>Score</b>	<b>Comment</b>
<b>Total Score</b>	N/A	No known or suspected chemical warfare material
<b>Table 20 - CHE Rating</b>	N/A	
<b>Table 21 - HHE, Hazard Rating</b>	D	Risks are considered "potential" for all sites at this point due to lack of environmental data. A rating of "medium" has been used.
<b>Table 29 - MRS Priority</b>	<b>Priority</b>	
<b>EHE Module Rating</b>	2	
<b>CHE Module Rating</b>	N/A	No known or suspected chemical warfare material
<b>HHE Module Rating</b>	5	

## DoD Site Prioritization Protocol Scoring

<b>Site</b>		<b>Alias</b>
UXO 4		LIA Interior
<b>EHE Module</b>	<b>Score</b>	<b>Comment</b>
Table 1 - EHE, Munitions Type Data Element	30	Submunitions identified during TCRA
Table 2 - EHE, Source of Hazard Data Element	10	
Table 3 - EHE, Location of Munitions Data Element	25	Area surface cleared, but erosion likely
Table 4 - EHE, Ease of Access Data Element	10	
Table 5 - EHE, Status of Property Data Element	5	
Table 6 - EHE, Population Density Data Element	1	
Table 7 - EHE, Population Near Hazard Data Element	5	
Table 8 - EHE, Types of Activities/Structures Data Element	5	
Table 9 - EHE, Ecological and/or Cultural Resources Data Element	5	
<b>Total Score</b>	96	
<b>Table 10 - EHE Rating</b>	A	
<b>CHE Module</b>	<b>Score</b>	<b>Comment</b>
<b>Total Score</b>	N/A	No known or suspected chemical warfare material
<b>Table 20 - CHE Rating</b>	N/A	
<b>Table 21 - HHE, Hazard Rating</b>	D	Risks are considered "potential" for all sites at this point due to lack of environmental data. A rating of "medium" has been used.
<b>Table 29 - MRS Priority</b>	<b>Priority</b>	
<b>EHE Module Rating</b>	2	
<b>CHE Module Rating</b>	N/A	No known or suspected chemical warfare material
<b>HHE Module Rating</b>	5	



## DoD Site Prioritization Protocol Scoring

<b>Site</b>		<b>Alias</b>
UXO 5		SIA Restricted Roads
<b>EHE Module</b>	<b>Score</b>	<b>Comment</b>
Table 1 - EHE, Munitions Type Data Element	30	Submunitions identified during Non-TCRA
Table 2 - EHE, Source of Hazard Data Element	10	
Table 3 - EHE, Location of Munitions Data Element	25	
Table 4 - EHE, Ease of Access Data Element	10	
Table 5 - EHE, Status of Property Data Element	5	
Table 6 - EHE, Population Density Data Element	1	
Table 7 - EHE, Population Near Hazard Data Element	5	
Table 8 - EHE, Types of Activities/Structures Data Element	5	
Table 9 - EHE, Ecological and/or Cultural Resources Data Element	3	
<b>Total Score</b>	94	
<b>Table 10 - EHE Rating</b>	A	
<b>CHE Module</b>	<b>Score</b>	<b>Comment</b>
<b>Total Score</b>	N/A	No known or suspected chemical warfare material
<b>Table 20 - CHE Rating</b>	N/A	
<b>Table 21 - HHE, Hazard Rating</b>	D	Risks are considered "potential" for all sites at this point due to lack of environmental data. A rating of "medium" has been used.
<b>Table 29 - MRS Priority</b>	<b>Priority</b>	
<b>EHE Module Rating</b>	2	
<b>CHE Module Rating</b>	N/A	No known or suspected chemical warfare material
<b>HHE Module Rating</b>	5	

## DoD Site Prioritization Protocol Scoring

<b>Site</b>		<b>Alias</b>
UXO 6		EMA/SIA Public Roads
<b>EHE Module</b>	<b>Score</b>	<b>Comment</b>
Table 1 - EHE, Munitions Type Data Element	30	MEC projectiles/submunitions identified during NTCRA
Table 2 - EHE, Source of Hazard Data Element	10	
Table 3 - EHE, Location of Munitions Data Element	25	
Table 4 - EHE, Ease of Access Data Element	10	
Table 5 - EHE, Status of Property Data Element	5	
Table 6 - EHE, Population Density Data Element	3	
Table 7 - EHE, Population Near Hazard Data Element	5	
Table 8 - EHE, Types of Activities/Structures Data Element	5	
Table 9 - EHE, Ecological and/or Cultural Resources Data Element	3	
<b>Total Score</b>	96	
<b>Table 10 - EHE Rating</b>	A	
<b>CHE Module</b>	<b>Score</b>	<b>Comment</b>
<b>Total Score</b>	N/A	No known or suspected chemical warfare material
<b>Table 20 - CHE Rating</b>	N/A	
<b>Table 21 - HHE, Hazard Rating</b>	D	Risks are considered "potential" for all sites at this point due to lack of environmental data. A rating of "medium" has been used.
<b>Table 29 - MRS Priority</b>	<b>Priority</b>	
<b>EHE Module Rating</b>	2	
<b>CHE Module Rating</b>	N/A	No known or suspected chemical warfare material
<b>HHE Module Rating</b>	5	

## DoD Site Prioritization Protocol Scoring

<b>Site</b>		<b>Alias</b>
UXO 7		EMA/SIA North Beaches
<b>EHE Module</b>	<b>Score</b>	<b>Comment</b>
Table 1 - EHE, Munitions Type Data Element	30	MEC projectiles identified during NTCRA
Table 2 - EHE, Source of Hazard Data Element	10	
Table 3 - EHE, Location of Munitions Data Element	25	Area surface cleared, but erosion likely
Table 4 - EHE, Ease of Access Data Element	10	
Table 5 - EHE, Status of Property Data Element	5	
Table 6 - EHE, Population Density Data Element	3	
Table 7 - EHE, Population Near Hazard Data Element	5	
Table 8 - EHE, Types of Activities/Structures Data Element	5	
Table 9 - EHE, Ecological and/or Cultural Resources Data Element	3	Sea turtle nesting area
<b>Total Score</b>	96	
<b>Table 10 - EHE Rating</b>	A	
<b>CHE Module</b>	<b>Score</b>	<b>Comment</b>
<b>Total Score</b>	N/A	No known or suspected chemical warfare material
<b>Table 20 - CHE Rating</b>	N/A	
<b>Table 21 - HHE, Hazard Rating</b>	D	Risks are considered "potential" for all sites at this point due to lack of environmental data. A rating of "medium" has been used.
<b>Table 29 - MRS Priority</b>	<b>Priority</b>	
<b>EHE Module Rating</b>	2	
<b>CHE Module Rating</b>	N/A	No known or suspected chemical warfare material
<b>HHE Module Rating</b>	5	

## DoD Site Prioritization Protocol Scoring

<b>Site</b>		<b>Alias</b>
UXO 8		SIA South Beaches
<b>EHE Module</b>	<b>Score</b>	<b>Comment</b>
Table 1 - EHE, Munitions Type Data Element	30	MEC projectiles were identified during the NTCRA
Table 2 - EHE, Source of Hazard Data Element	10	
Table 3 - EHE, Location of Munitions Data Element	25	area surface cleared, but erosion likely
Table 4 - EHE, Ease of Access Data Element	10	
Table 5 - EHE, Status of Property Data Element	5	
Table 6 - EHE, Population Density Data Element	1	
Table 7 - EHE, Population Near Hazard Data Element	5	
Table 8 - EHE, Types of Activities/Structures Data Element	5	
Table 9 - EHE, Ecological and/or Cultural Resources Data Element	3	Sea turtle nesting area
<b>Total Score</b>	94	
<b>Table 10 - EHE Rating</b>	A	
<b>CHE Module</b>	<b>Score</b>	<b>Comment</b>
<b>Total Score</b>	N/A	No known or suspected chemical warfare material
<b>Table 20 - CHE Rating</b>	N/A	
<b>Table 21 - HHE, Hazard Rating</b>	D	Risks are considered "potential" for all sites at this point due to lack of environmental data. A rating of "medium" has been used.
<b>Table 29 - MRS Priority</b>	<b>Priority</b>	
<b>EHE Module Rating</b>	2	
<b>CHE Module Rating</b>	N/A	No known or suspected chemical warfare material
<b>HHE Module Rating</b>	5	

## DoD Site Prioritization Protocol Scoring

<b>Site</b>		<b>Alias</b>
UXO 9		SIA Exterior
<b>EHE Module</b>	<b>Score</b>	<b>Comment</b>
Table 1 - EHE, Munitions Type Data Element	30	Submunitions were identified in the NTCRA
Table 2 - EHE, Source of Hazard Data Element	10	
Table 3 - EHE, Location of Munitions Data Element	25	
Table 4 - EHE, Ease of Access Data Element	10	
Table 5 - EHE, Status of Property Data Element	5	
Table 6 - EHE, Population Density Data Element	1	
Table 7 - EHE, Population Near Hazard Data Element	5	
Table 8 - EHE, Types of Activities/Structures Data Element	5	
Table 9 - EHE, Ecological and/or Cultural Resources Data Element	5	
<b>Total Score</b>	96	
<b>Table 10 - EHE Rating</b>	A	
<b>CHE Module</b>	<b>Score</b>	<b>Comment</b>
<b>Total Score</b>	N/A	No known or suspected chemical warfare material
<b>Table 20 - CHE Rating</b>	N/A	
<b>Table 21 - HHE, Hazard Rating</b>	D	Risks are considered "potential" for all sites at this point due to lack of environmental data. A rating of "medium" has been used.
<b>Table 29 - MRS Priority</b>	<b>Priority</b>	
<b>EHE Module Rating</b>	2	
<b>CHE Module Rating</b>	N/A	No known or suspected chemical warfare material
<b>HHE Module Rating</b>	5	

## DoD Site Prioritization Protocol Scoring

<b>Site</b>		<b>Alias</b>
UXO 10		SIA Interior
<b>EHE Module</b>	<b>Score</b>	<b>Comment</b>
Table 1 - EHE, Munitions Type Data Element	30	Projectiles identified during NTCRA and a submunition was identified in adjacent UXO 9
Table 2 - EHE, Source of Hazard Data Element	10	
Table 3 - EHE, Location of Munitions Data Element	25	
Table 4 - EHE, Ease of Access Data Element	10	
Table 5 - EHE, Status of Property Data Element	5	
Table 6 - EHE, Population Density Data Element	1	
Table 7 - EHE, Population Near Hazard Data Element	5	
Table 8 - EHE, Types of Activities/Structures Data Element	5	
Table 9 - EHE, Ecological and/or Cultural Resources Data Element	3	
<b>Total Score</b>	94	
<b>Table 10 - EHE Rating</b>	A	
<b>CHE Module</b>	<b>Score</b>	<b>Comment</b>
<b>Total Score</b>	N/A	No known or suspected chemical warfare material
<b>Table 20 - CHE Rating</b>	N/A	
<b>Table 21 - HHE, Hazard Rating</b>	D	Risks are considered "potential" for all sites at this point due to lack of environmental data. A rating of "medium" has been used.
<b>Table 29 - MRS Priority</b>	<b>Priority</b>	
<b>EHE Module Rating</b>	2	
<b>CHE Module Rating</b>	N/A	No known or suspected chemical warfare material
<b>HHE Module Rating</b>	5	

## DoD Site Prioritization Protocol Scoring

<b>Site</b>		<b>Alias</b>
UXO 11		EMA Public Roads
<b>EHE Module</b>	<b>Score</b>	<b>Comment</b>
Table 1 - EHE, Munitions Type Data Element	30	MEC projectiles were identified along east end during NTCRA
Table 2 - EHE, Source of Hazard Data Element	10	
Table 3 - EHE, Location of Munitions Data Element	25	
Table 4 - EHE, Ease of Access Data Element	10	
Table 5 - EHE, Status of Property Data Element	5	
Table 6 - EHE, Population Density Data Element	3	
Table 7 - EHE, Population Near Hazard Data Element	5	
Table 8 - EHE, Types of Activities/Structures Data Element	5	
Table 9 - EHE, Ecological and/or Cultural Resources Data Element	3	
<b>Total Score</b>	96	
<b>Table 10 - EHE Rating</b>	A	
<b>CHE Module</b>	<b>Score</b>	<b>Comment</b>
<b>Total Score</b>	N/A	No known or suspected chemical warfare material
<b>Table 20 - CHE Rating</b>	N/A	
<b>Table 21 - HHE, Hazard Rating</b>	D	Risks are considered "potential" for all sites at this point due to lack of environmental data. A rating of "medium" has been used.
<b>Table 29 - MRS Priority</b>	<b>Priority</b>	
<b>EHE Module Rating</b>	2	
<b>CHE Module Rating</b>	N/A	No known or suspected chemical warfare material
<b>HHE Module Rating</b>	5	

## DoD Site Prioritization Protocol Scoring

<b>Site</b>		<b>Alias</b>
UXO 12		EMA Interior
<b>EHE Module</b>	<b>Score</b>	<b>Comment</b>
Table 1 - EHE, Munitions Type Data Element	30	MEC items identified after brush fire and during NTCRA
Table 2 - EHE, Source of Hazard Data Element	10	
Table 3 - EHE, Location of Munitions Data Element	25	
Table 4 - EHE, Ease of Access Data Element	10	
Table 5 - EHE, Status of Property Data Element	5	
Table 6 - EHE, Population Density Data Element	3	
Table 7 - EHE, Population Near Hazard Data Element	5	
Table 8 - EHE, Types of Activities/Structures Data Element	5	
Table 9 - EHE, Ecological and/or Cultural Resources Data Element	3	
<b>Total Score</b>	96	
<b>Table 10 - EHE Rating</b>	A	
<b>CHE Module</b>	<b>Score</b>	<b>Comment</b>
<b>Total Score</b>	N/A	No known or suspected chemical warfare material
<b>Table 20 - CHE Rating</b>	N/A	
<b>Table 21 - HHE, Hazard Rating</b>	D	Risks are considered "potential" for all sites at this point due to lack of environmental data. A rating of "medium" has been used.
<b>Table 29 - MRS Priority</b>	<b>Priority</b>	
<b>EHE Module Rating</b>	2	
<b>CHE Module Rating</b>	N/A	No known or suspected chemical warfare material
<b>HHE Module Rating</b>	5	



## DoD Site Prioritization Protocol Scoring

<b>Site</b>		<b>Alias</b>
UXO 13		EMA West
<b>EHE Module</b>	<b>Score</b>	<b>Comment</b>
Table 1 - EHE, Munitions Type Data Element	30	MEC identified during NTCRA
Table 2 - EHE, Source of Hazard Data Element	10	
Table 3 - EHE, Location of Munitions Data Element	25	
Table 4 - EHE, Ease of Access Data Element	10	
Table 5 - EHE, Status of Property Data Element	5	
Table 6 - EHE, Population Density Data Element	3	
Table 7 - EHE, Population Near Hazard Data Element	5	
Table 8 - EHE, Types of Activities/Structures Data Element	5	
Table 9 - EHE, Ecological and/or Cultural Resources Data Element	3	
<b>Total Score</b>	96	
<b>Table 10 - EHE Rating</b>	A	
<b>CHE Module</b>	<b>Score</b>	<b>Comment</b>
<b>Total Score</b>	N/A	No known or suspected chemical warfare material
<b>Table 20 - CHE Rating</b>	N/A	
<b>Table 21 - HHE, Hazard Rating</b>	D	Risks are considered "potential" for all sites at this point due to lack of environmental data. A rating of "medium" has been used.
<b>Table 29 - MRS Priority</b>	<b>Priority</b>	
<b>EHE Module Rating</b>	2	
<b>CHE Module Rating</b>	N/A	No known or suspected chemical warfare material
<b>HHE Module Rating</b>	5	

## DoD Site Prioritization Protocol Scoring

<b>Site</b>		<b>Alias</b>
UXO 14		EMA South
<b>EHE Module</b>	<b>Score</b>	<b>Comment</b>
Table 1 - EHE, Munitions Type Data Element	30	Grenades identified during SI
Table 2 - EHE, Source of Hazard Data Element	10	
Table 3 - EHE, Location of Munitions Data Element	25	
Table 4 - EHE, Ease of Access Data Element	10	
Table 5 - EHE, Status of Property Data Element	5	
Table 6 - EHE, Population Density Data Element	3	
Table 7 - EHE, Population Near Hazard Data Element	5	
Table 8 - EHE, Types of Activities/Structures Data Element	5	
Table 9 - EHE, Ecological and/or Cultural Resources Data Element	3	
<b>Total Score</b>	96	
<b>Table 10 - EHE Rating</b>	A	
<b>CHE Module</b>	<b>Score</b>	<b>Comment</b>
<b>Total Score</b>	N/A	No known or suspected chemical warfare material
<b>Table 20 - CHE Rating</b>	N/A	
<b>Table 21 - HHE, Hazard Rating</b>	D	Risks are considered "potential" for all sites at this point due to lack of environmental data. A rating of "medium" has been used.
<b>Table 29 - MRS Priority</b>	<b>Priority</b>	
<b>EHE Module Rating</b>	2	
<b>CHE Module Rating</b>	N/A	No known or suspected chemical warfare material
<b>HHE Module Rating</b>	5	

## DoD Site Prioritization Protocol Scoring

<b>Site</b>		<b>Alias</b>
UXO 15		Puerto Ferro
<b>EHE Module</b>	<b>Score</b>	<b>Comment</b>
Table 1 - EHE, Munitions Type Data Element	25	no sensitive
Table 2 - EHE, Source of Hazard Data Element	8	OB OD and munitions transferred
Table 3 - EHE, Location of Munitions Data Element	25	
Table 4 - EHE, Ease of Access Data Element	10	
Table 5 - EHE, Status of Property Data Element	5	
Table 6 - EHE, Population Density Data Element	3	
Table 7 - EHE, Population Near Hazard Data Element	5	
Table 8 - EHE, Types of Activities/Structures Data Element	5	
Table 9 - EHE, Ecological and/or Cultural Resources Data Element	5	lighthouse
<b>Total Score</b>	91	
<b>Table 10 - EHE Rating</b>	B	
<b>CHE Module</b>	<b>Score</b>	<b>Comment</b>
<b>Total Score</b>	N/A	No known or suspected chemical warfare material
<b>Table 20 - CHE Rating</b>	N/A	
<b>Table 21 - HHE, Hazard Rating</b>	D	Risks are considered "potential" for all sites at this point due to lack of environmental data. A rating of "medium" has been used.
<b>Table 29 - MRS Priority</b>	<b>Priority</b>	
<b>EHE Module Rating</b>	3	
<b>CHE Module Rating</b>	N/A	No known or suspected chemical warfare material
<b>HHE Module Rating</b>	5	

## DoD Site Prioritization Protocol Scoring

<b>Site</b>		<b>Alias</b>
UXO 16		Underwater Areas
<b>EHE Module</b>	<b>Score</b>	<b>Comment</b>
Table 1 - EHE, Munitions Type Data Element	30	MEC projectiles identified during SI
Table 2 - EHE, Source of Hazard Data Element	10	
Table 3 - EHE, Location of Munitions Data Element	25	
Table 4 - EHE, Ease of Access Data Element	10	
Table 5 - EHE, Status of Property Data Element	5	
Table 6 - EHE, Population Density Data Element	3	
Table 7 - EHE, Population Near Hazard Data Element	5	
Table 8 - EHE, Types of Activities/Structures Data Element	5	
Table 9 - EHE, Ecological and/or Cultural Resources Data Element	3	
<b>Total Score</b>	96	
<b>Table 10 - EHE Rating</b>	A	
<b>CHE Module</b>	<b>Score</b>	<b>Comment</b>
<b>Total Score</b>	N/A	No known or suspected chemical warfare material
<b>Table 20 - CHE Rating</b>	N/A	
<b>Table 21 - HHE, Hazard Rating</b>	D	Risks are considered "potential" for all sites at this point due to lack of environmental data. A rating of "medium" has been used.
<b>Table 29 - MRS Priority</b>	<b>Priority</b>	
<b>EHE Module Rating</b>	2	
<b>CHE Module Rating</b>	N/A	No known or suspected chemical warfare material
<b>HHE Module Rating</b>	5	

## DoD Site Prioritization Protocol Scoring

<b>Site</b>		<b>Alias</b>
UXO 17		Camp Garcia
<b>EHE Module</b>	<b>Score</b>	<b>Comment</b>
Table 1 - EHE, Munitions Type Data Element	30	Flares, small arms, bulk primary explosives found during investigation
Table 2 - EHE, Source of Hazard Data Element	5	Other disposal area
Table 3 - EHE, Location of Munitions Data Element	25	
Table 4 - EHE, Ease of Access Data Element	10	
Table 5 - EHE, Status of Property Data Element	5	
Table 6 - EHE, Population Density Data Element	3	
Table 7 - EHE, Population Near Hazard Data Element	5	
Table 8 - EHE, Types of Activities/Structures Data Element	5	
Table 9 - EHE, Ecological and/or Cultural Resources Data Element	3	
<b>Total Score</b>	91	
<b>Table 10 - EHE Rating</b>	B	
<b>CHE Module</b>	<b>Score</b>	<b>Comment</b>
<b>Total Score</b>	N/A	No known or suspected chemical warfare material
<b>Table 20 - CHE Rating</b>	N/A	
<b>Table 21 - HHE, Hazard Rating</b>	D	Risks are considered "potential" for all sites at this point due to lack of environmental data. A rating of "medium" has been used.
<b>Table 29 - MRS Priority</b>	<b>Priority</b>	
<b>EHE Module Rating</b>	3	
<b>CHE Module Rating</b>	N/A	No known or suspected chemical warfare material
<b>HHE Module Rating</b>	5	

## DoD Site Prioritization Protocol Scoring

<b>Site</b>		<b>Alias</b>
UXO 18 Cayo la Chiva		EMA Interior
<b>EHE Module</b>	<b>Score</b>	<b>Comment</b>
Table 1 - EHE, Munitions Type Data Element	30	MEC on ground surface identified during SI
Table 2 - EHE, Source of Hazard Data Element	10	No known use as a range however findings during SI indicate possible use for training
Table 3 - EHE, Location of Munitions Data Element	25	
Table 4 - EHE, Ease of Access Data Element	10	
Table 5 - EHE, Status of Property Data Element	5	
Table 6 - EHE, Population Density Data Element	3	
Table 7 - EHE, Population Near Hazard Data Element	5	
Table 8 - EHE, Types of Activities/Structures Data Element	5	
Table 9 - EHE, Ecological and/or Cultural Resources Data Element	3	
<b>Total Score</b>	96	
<b>Table 10 - EHE Rating</b>	A	
<b>CHE Module</b>	<b>Score</b>	<b>Comment</b>
<b>Total Score</b>	N/A	No known or suspected chemical warfare material
<b>Table 20 - CHE Rating</b>	N/A	
<b>HHE Module</b>	<b>Score</b>	<b>Comment</b>
Table 21 - HHE, Groundwater Data Element	N/A	No known or suspected groundwater MC hazard
Table 22 - HHE, Surface Water – Human Endpoint Data Element	N/A	No known or suspected surface water (human endpoint) MC hazard
Table 23 - HHE, Sediment – Human Endpoint Data Element	N/A	No known or suspected sediment (human endpoint) MC hazard
Table 24 - HHE, Surface Water – Ecological Endpoint Data Element	N/A	No known or suspected sediment (ecological endpoint) MC hazard
Table 25 - HHE, Sediment – Ecological Endpoint Data Element	N/A	No known or suspected sediment (ecological endpoint) MC hazard
Table 26 - HHE, Surface Soil Data Element	N/A	No known or suspected surface soil MC hazard
Table 27 - HHE, Supplemental Contaminant Hazard Factor	---	
<b>Table 28 - HHE, Hazard Rating</b>	<b>N/A</b>	No known or suspected HHE hazard
<b>Table 29 - MRS Priority</b>	<b>Priority</b>	
<b>EHE Module Rating</b>	<b>2</b>	
<b>CHE Module Rating</b>	<b>N/A</b>	No known or suspected chemical warfare material hazard
<b>HHE Module Rating</b>	<b>N/A</b>	No known or suspected MC hazard

## DoD Site Prioritization Protocol Scoring

<b>Site</b>		<b>Alias</b>
SWMU 4		West Vieques OB/OD Site
<b>EHE Module</b>	<b>Score</b>	<b>Comment</b>
Table 1 - EHE, Munitions Type Data Element	30	
Table 2 - EHE, Source of Hazard Data Element	8	
Table 3 - EHE, Location of Munitions Data Element	25	
Table 4 - EHE, Ease of Access Data Element	10	
Table 5 - EHE, Status of Property Data Element	5	
Table 6 - EHE, Population Density Data Element	1	
Table 7 - EHE, Population Near Hazard Data Element	5	
Table 8 - EHE, Types of Activities/Structures Data Element	5	
Table 9 - EHE, Ecological and/or Cultural Resources Data Element	5	
<b>Total Score</b>	94	
<b>Table 10 - EHE Rating</b>	A	
<b>CHE Module</b>	<b>Score</b>	<b>Comment</b>
<b>Total Score</b>	N/A	No known or suspected chemical warfare material
<b>Table 20 - CHE Rating</b>	N/A	
<b>HHE Module</b>	<b>Score</b>	<b>Comment</b>
Table 21 - HHE, Groundwater Data Element	N/A	No known or suspected groundwater MC hazard
Table 22 - HHE, Surface Water – Human Endpoint Data Element	N/A	No known or suspected surface water (human endpoint) MC hazard
Table 23 - HHE, Sediment – Human Endpoint Data Element	N/A	No known or suspected sediment (human endpoint) MC hazard
Table 24 - HHE, Surface Water – Ecological Endpoint Data Element	N/A	No known or suspected sediment (ecological endpoint) MC hazard
Table 25 - HHE, Sediment – Ecological Endpoint Data Element	N/A	No known or suspected sediment (ecological endpoint) MC hazard
Table 26 - HHE, Surface Soil Data Element	N/A	No known or suspected surface soil MC hazard
Table 27 - HHE, Supplemental Contaminant Hazard Factor	---	
<b>Table 28 - HHE, Hazard Rating</b>	<b>N/A</b>	No known or suspected HHE hazard
<b>Table 29 - MRS Priority</b>	<b>Priority</b>	
<b>EHE Module Rating</b>	<b>2</b>	
<b>CHE Module Rating</b>	<b>N/A</b>	No known or suspected chemical warfare material hazard
<b>HHE Module Rating</b>	<b>N/A</b>	No known or suspected MC hazard